

AGENDA SUPPLEMENT (3)

Meeting: Strategic Planning Committee

Place: Council Chamber - County Hall, Bythesea Road, Trowbridge, BA14 8JN

Date: Wednesday 14 August 2024

Time: 10.30 am

The Agenda for the above meeting was published on 2 August 2024. Additional documents are now available and are attached to this Agenda Supplement.

Please direct any enquiries on this Agenda to Tara Hunt of Democratic Services, County Hall, Bythesea Road, Trowbridge, direct line 01225 718352 or email tara.hunt@wiltshire.gov.uk

Press enquiries to Communications on direct lines (01225)713114/713115.

This Agenda and all the documents referred to within it are available on the Council's website at www.wiltshire.gov.uk

Planning Applications *(Pages 3 - 146)*

- Presentation slides for the meeting

DATE OF PUBLICATION: 13 August 2024

This page is intentionally left blank

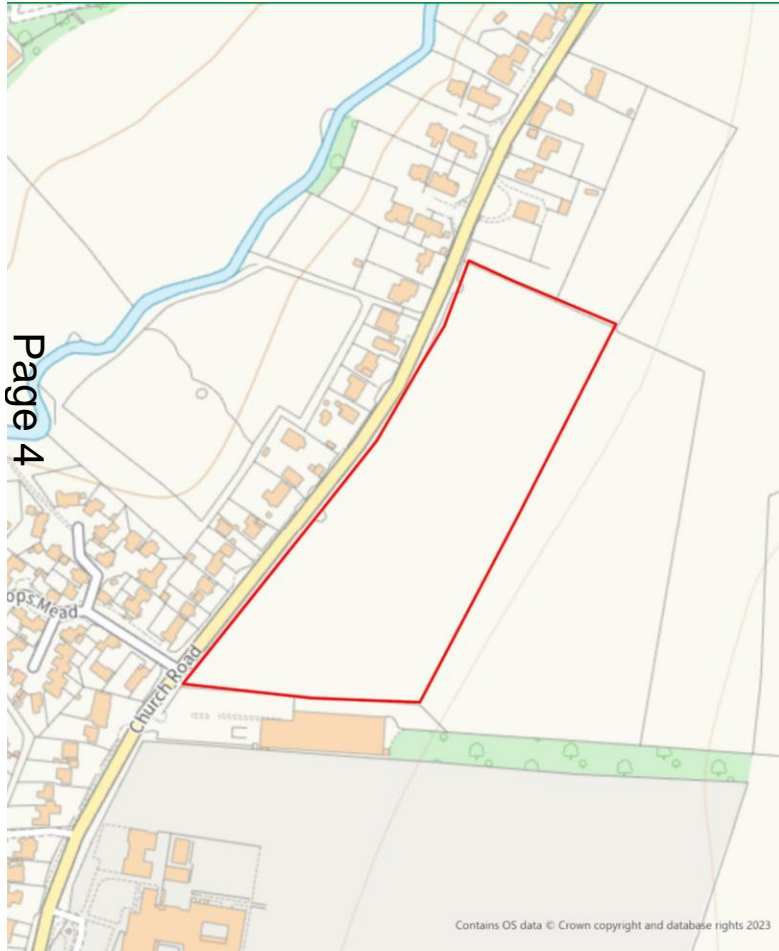
Strategic Planning Committee

14th August 2024

7) 20/11598/OUT- Land East of Church Road, Laverstock, Salisbury

The erection of up-to 49 dwellings, accesses from Church Road, Green Infrastructure including landscaping and children's play, a sustainable urban drainage system and utility buildings (amended description).

Recommendation: Approve with conditions



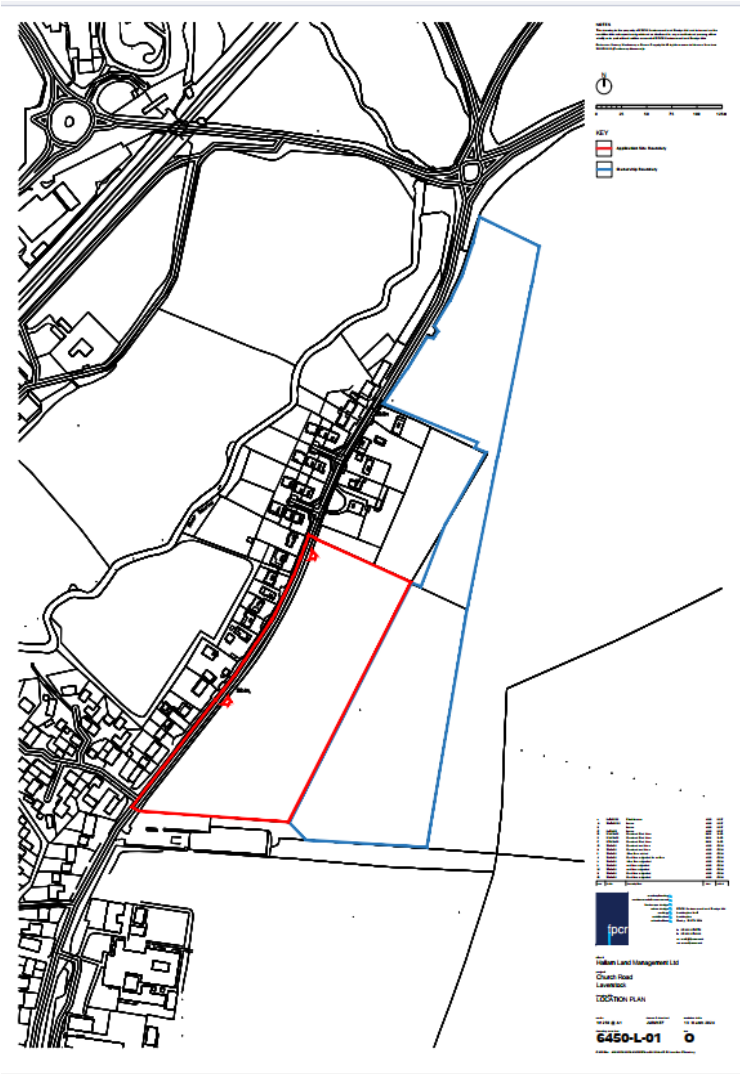
Site Location Plan



Aerial Photography

Application site in red with landownership in blue

Page 5

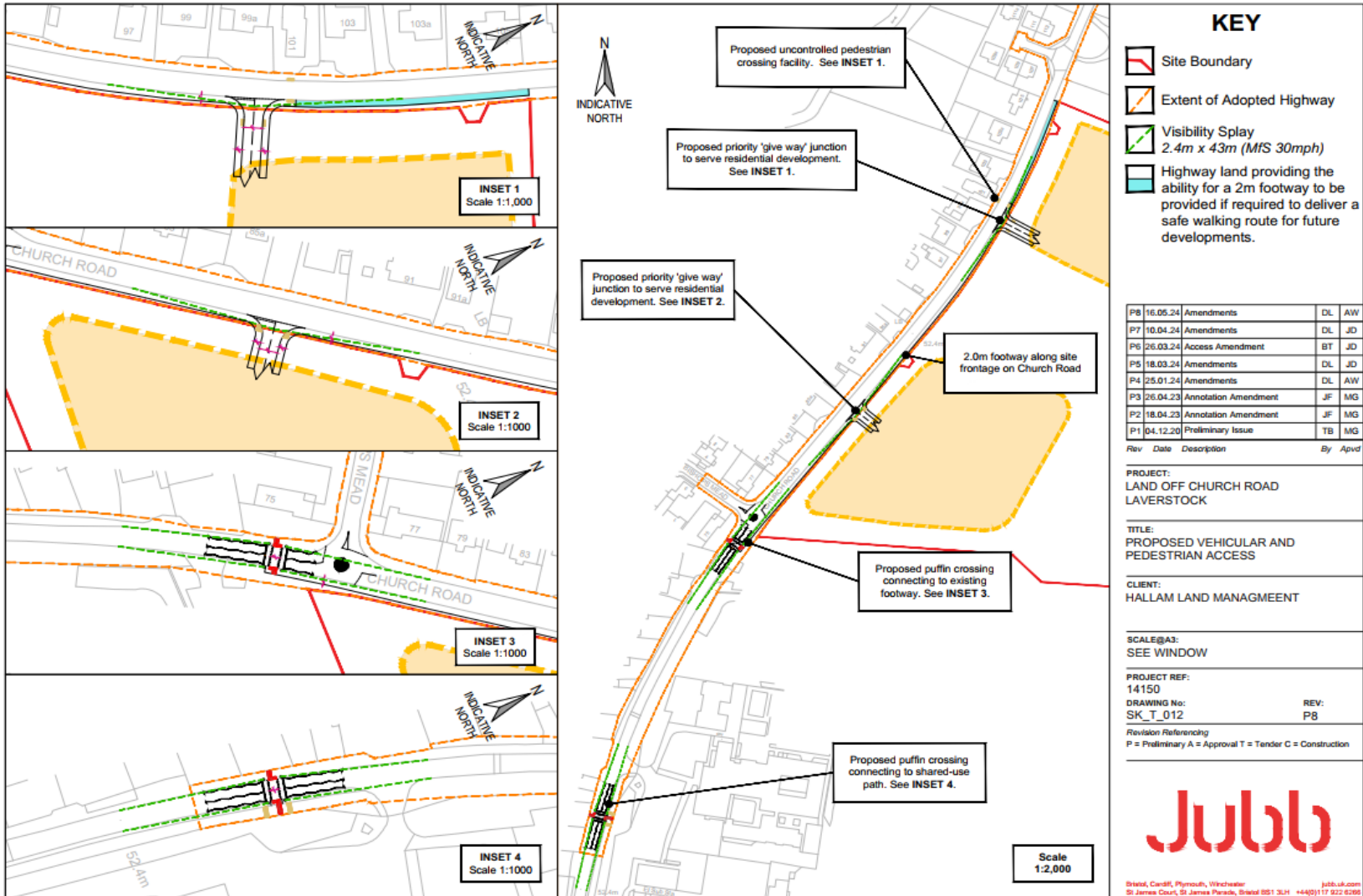


Parameters Plan



Proposed access points and highways improvements on Church Road

Page 7



Ecological Parameters Plan



This drawing is the property of FPCR Environment and Design Ltd and is issued on the condition it is not reproduced, retained or disclosed to any unauthorised person, either wholly or in part without written consent of FPCR Environment and Design Ltd.

Ordnance Survey material - Crown Copyright. All rights reserved.
Licence Number: 100019980

Key

- Indicative Hedgehog Highways
- - - Retained hedgerows and vegetation
- Extensive Green Infrastructure provision that although provides POS, will also provide ample opportunity for enhancements for reptiles, birds, amphibians and invertebrates through long-term management prescriptions detailed within a LEMP adequately secured through a condition of Outline Planning Consent.
- Opportunities for enhancements at allotments for reptiles and invertebrates.



Photo of site taken from Lidl Car park off London Road to the west. Red line is approximate rear boundary of application site

Page 9



View from the same car park of the school campuses and development in Laverstock across the River Bourne valley

Page 10



View of application site (recently harvested) looking from Church Road to the south

Page 11



View of application site (to the left of the photo) looking south

Page 12



View of Cockey Down looking across the site from Church Road.
This view to be largely maintained as part of the proposed
development

Page 13



View of site looking north towards the existing residential development on the northern boundary of the site

Page 14



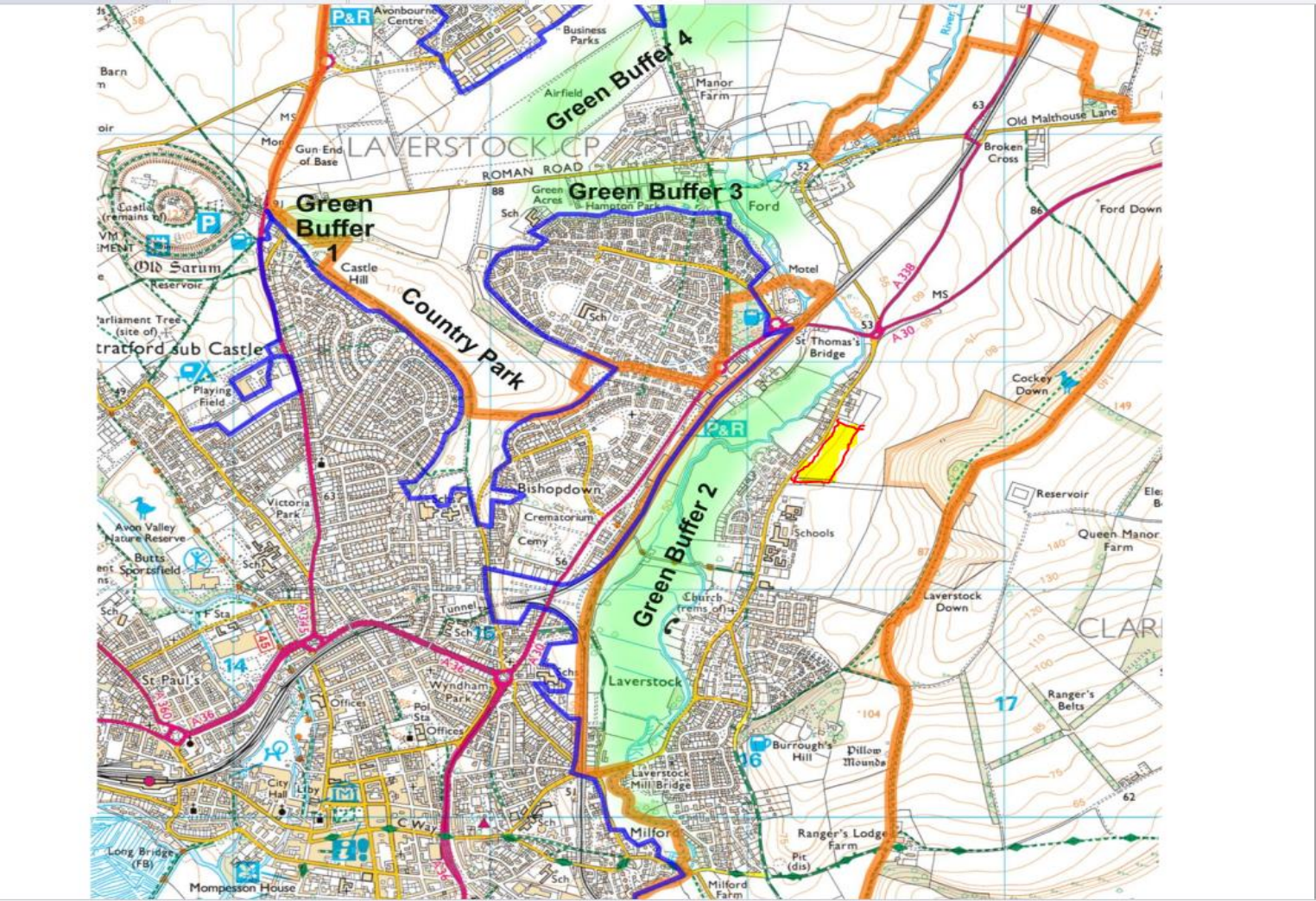
Application site to the right of Church Road, from the junction of Bishop's Mead looking north. The hedge to the right is to remain

Page 15



Application site highlighted in yellow imposed on Neighbourhood Plan Green Buffer Plan

Page 16



Parameters Plan of the scheme when originally submitted for 135 dwellings, car park, allotments etc.

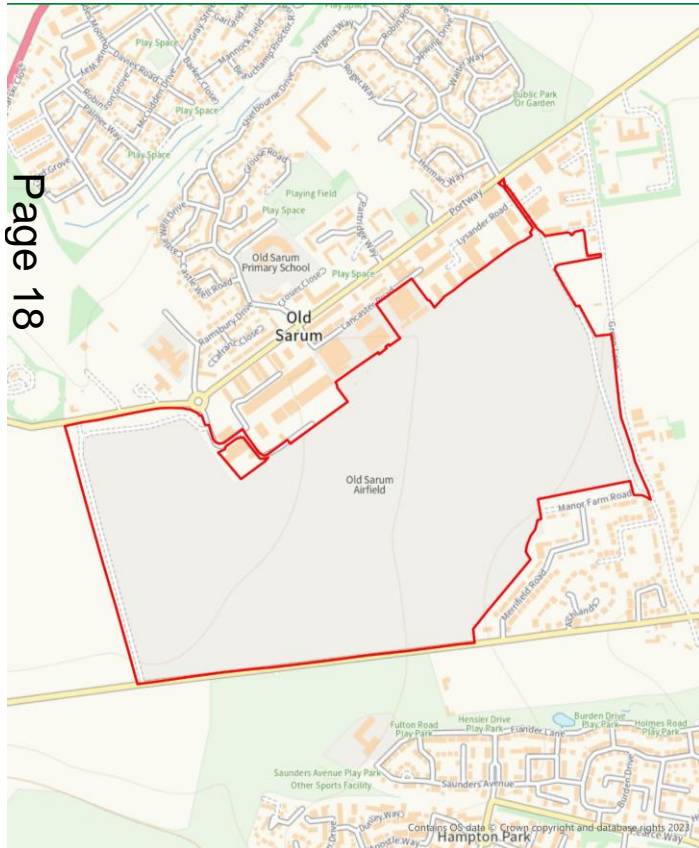
Page 17



8) PL/2023/07368 - Land At Old Sarum Airfield, Old Sarum, Salisbury, Wilts, SP4 6DZ

Outline application with all matters reserved, except means of access to site, for the demolition, modification & renovation of existing buildings, structures & site development. Provision of approx. 315 residential dwellings, & mixture of employment, commercial/leisure, & aviation uses, including a "flying hub" comprising control tower, heritage centre, visitor centre, café/restaurant, parachute centre, aviation archives & aircraft hangars. Provision of new vehicular access to surrounding highways network, car parking, & connections to surrounding footpath/cycle networks. Green infrastructure provision, including open space, play space, foot & cycle paths, & landscape enhancement areas; & sustainable urban drainage system & waste water treatment works. Associated vegetation removal, ground modification & engineering works.

Recommendation: Refuse



Site Location Plan



Aerial Photography

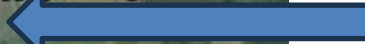
Site location relative to Salisbury

Old Sarum
SAM

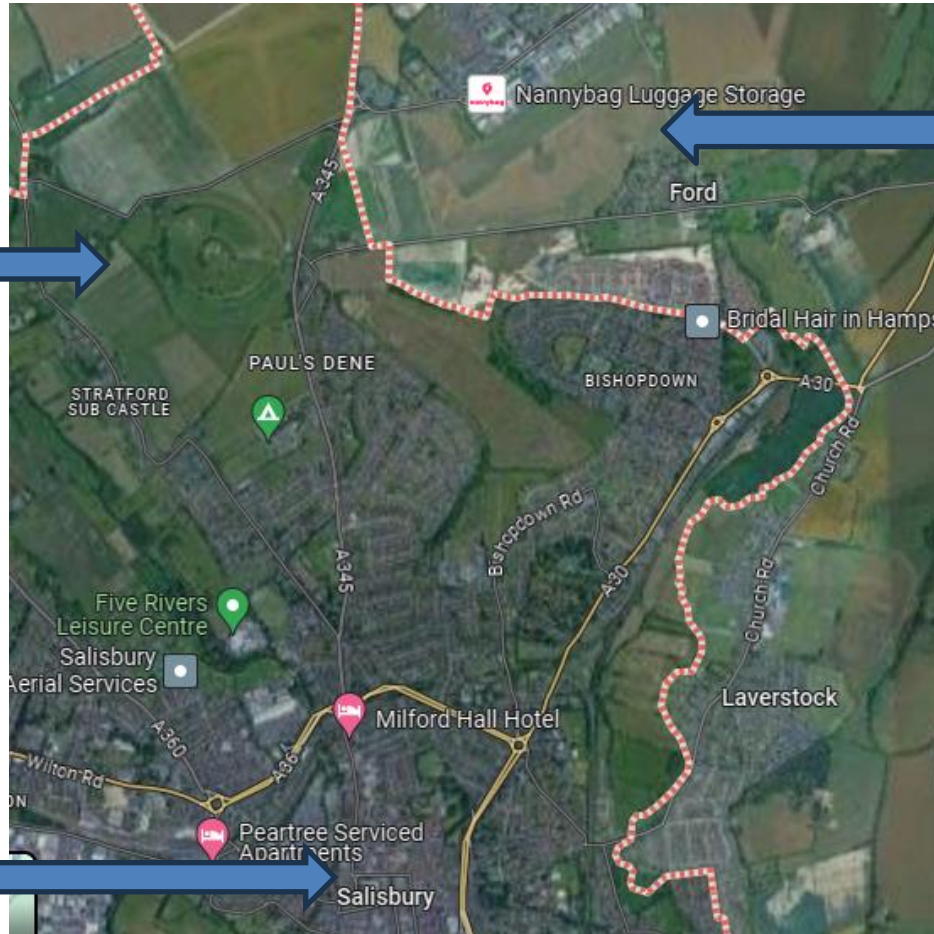


Page 19

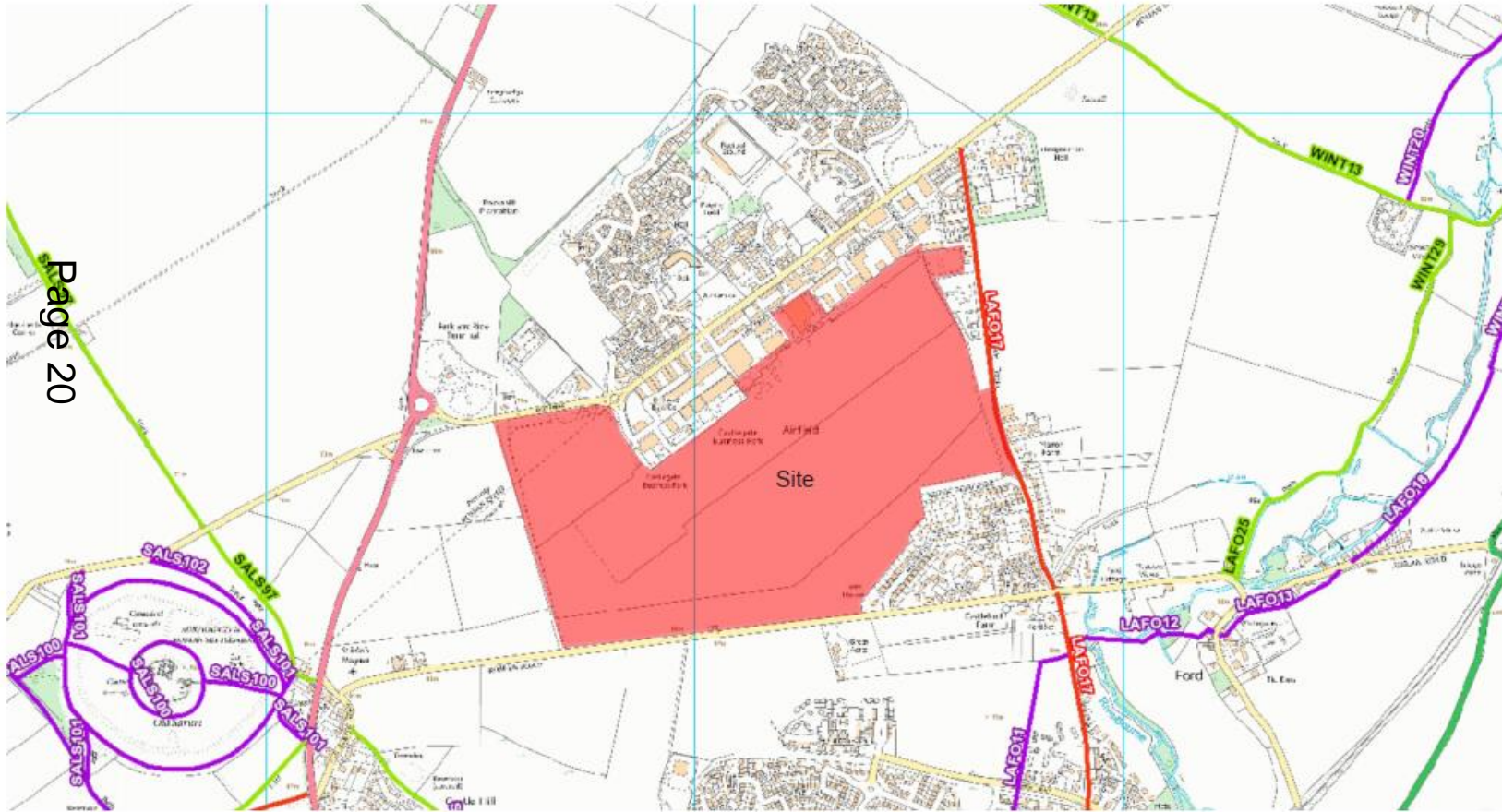
Airfield site



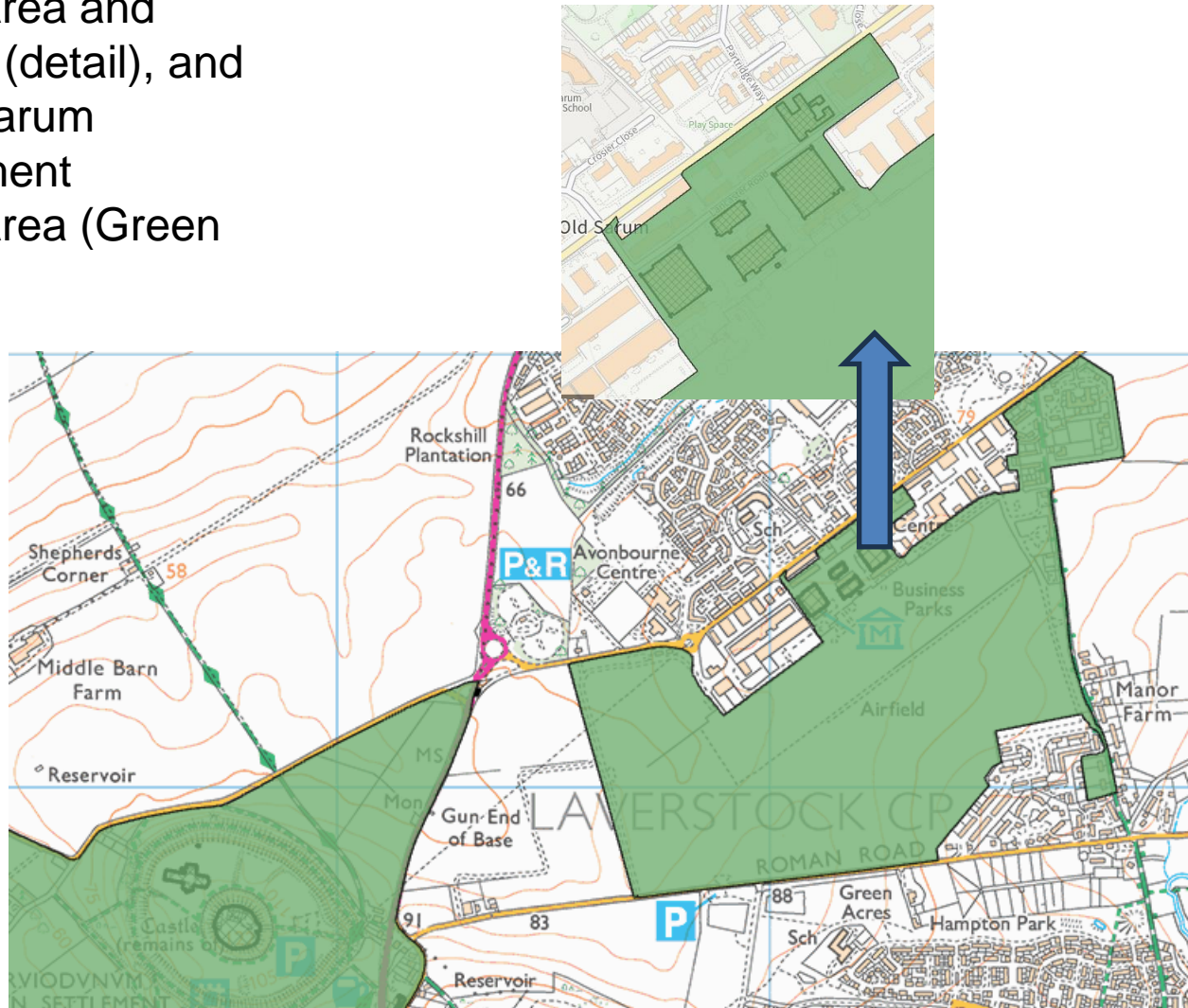
Salisbury city



Site and rights of way

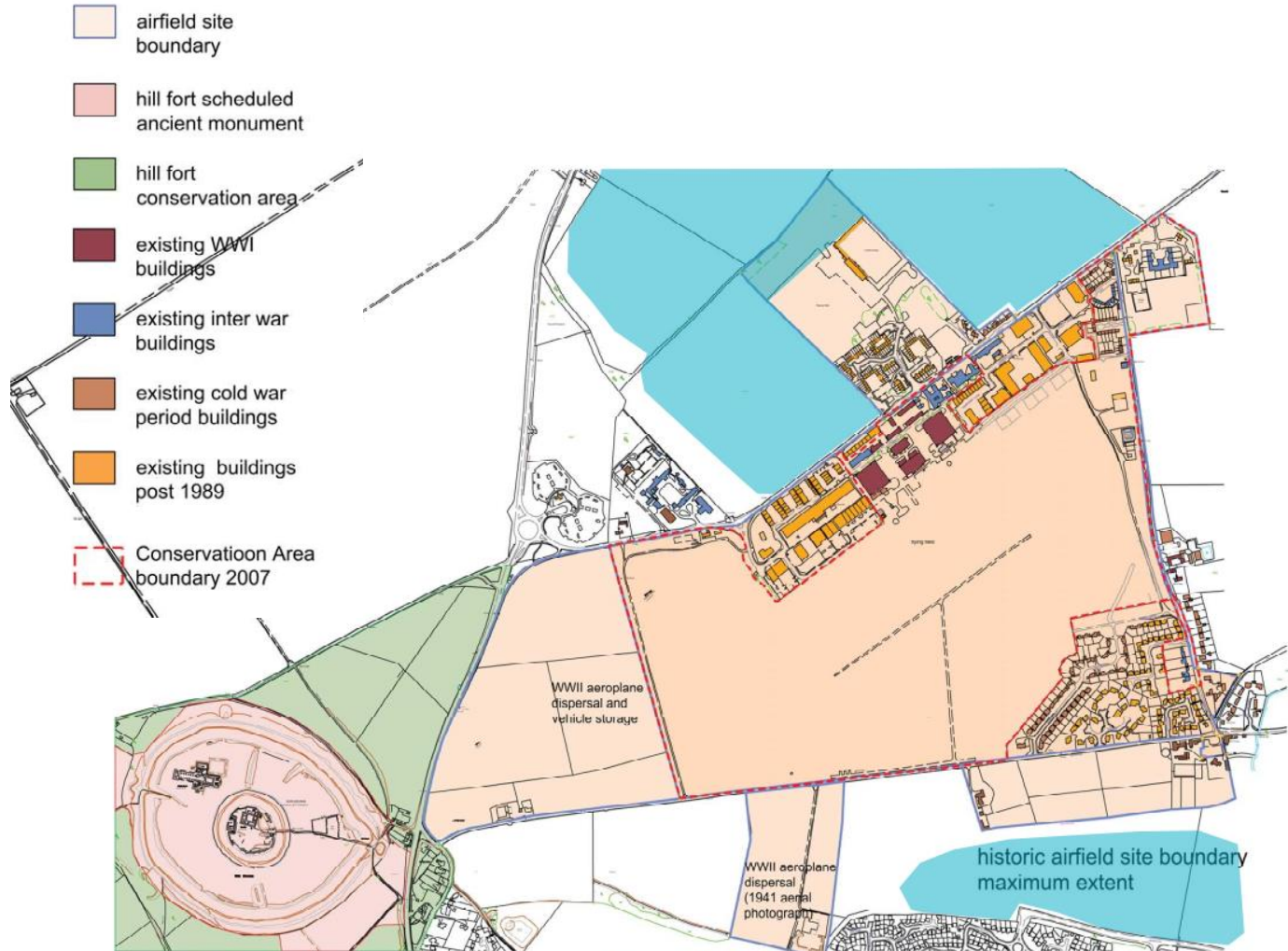


Old Sarum airfield
Conservation Area and
listed buildings (detail), and
adjacent Old Sarum
Ancient Monument
Conservation Area (Green
shading)



Phases of development around airfield site

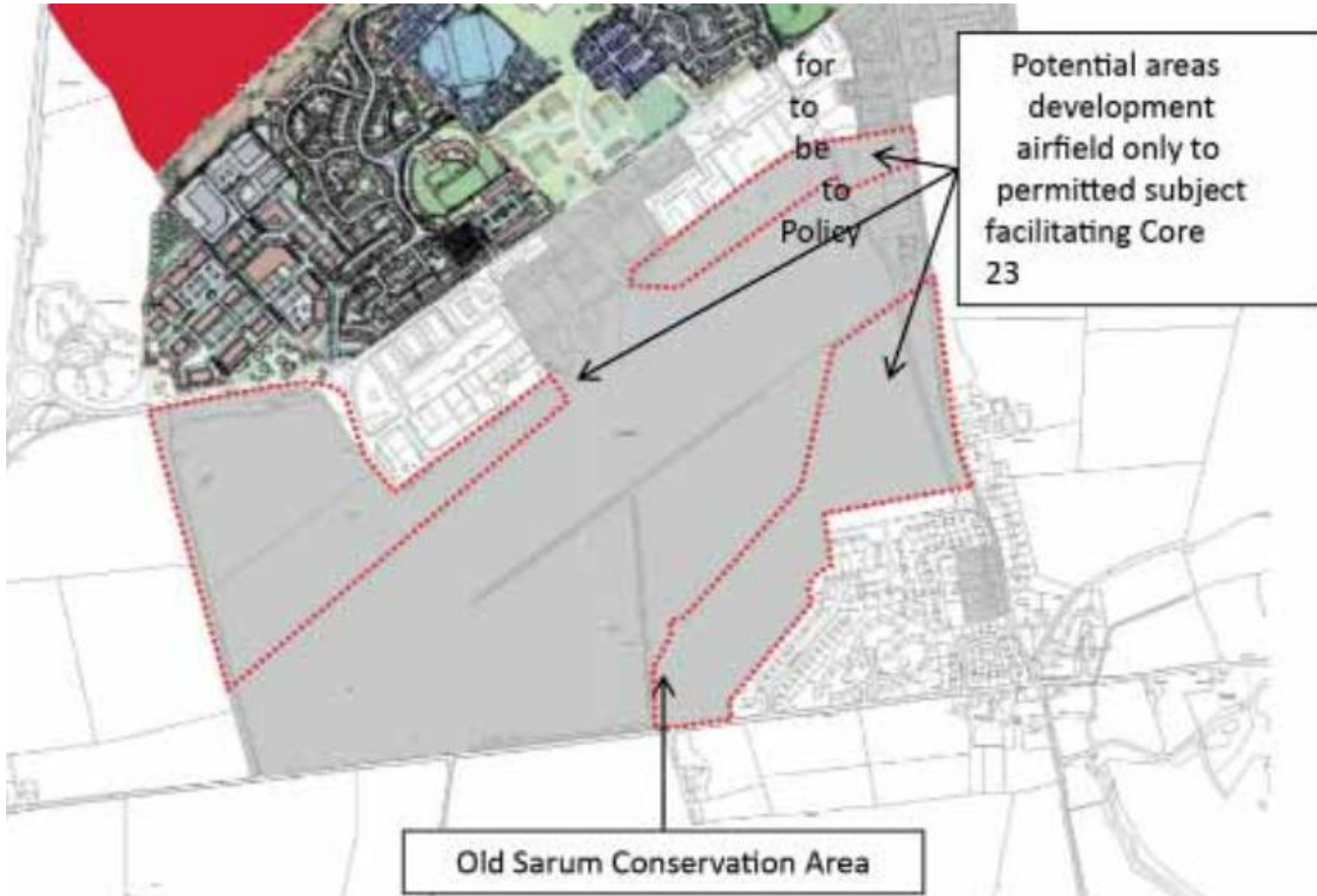
Page 22



Extract from Conservation Management Plan- hatched blue zones indicated recent residential development

Policy CP25 potential areas of development

Page 23



Location of Green Buffer 4 defined in Laverstock and Ford Neighbourhood Plan




Policy extract from Laverstock and Ford Neighbourhood Plan

Policy 3B Ford Amenity Green Space

The area of Ford marked in Figure 6 shall be retained as an amenity green space adjacent to the residential area. If damage or loss of this green infrastructure is unavoidable, the creation of new or replacement green infrastructure equal to or above its current value and quality, that maintains the integrity and functionality of the green infrastructure network, will be required.

The properties in Manor Farm Road, along the northern edge of which this green area lies, are occupied by both military and private owners. The marked area is currently owned by the Ministry of Defence, having been retained by them when they sold the airfield, which lies to the northwest. It is the only open and level green area to the northwest of Ford available for recreation to both adults and children. As such it is hugely valued since other areas in Ford are smaller and less open. It is an area well used by children for physical activity and is particularly popular for ball games. It is also regularly used by dog walkers and runners, and it is a convenient point from which the airfield activity can be safely viewed and much of the historic WW1 flying field observed, as it has an uninterrupted outlook over it. Recognising these benefits, it was designated as an asset of community value some years ago.



Noise contours



LEGEND:

2014 Summer Daytime Noise Contour,
57 dB L_{Aeq,10h}

2.0	05/12/22	Update basemap to Masterplan V2	DR
3.0	13/04/23	57 dB Contour Only	DR
4.0	13/06/23	Update basemap	DR

REVISIONS

**Bickerdike
Allen
Partners**
Architecture
Acoustics
Technology

125 Salisbury Road, London, W9W 8PG
Email: map@bickerdikeallen.com T: 0207 625 4411
www.bickerdikeallen.com F: 0207 625 0150

Old Sarum Airfield 2022

Airborne Aircraft Noise Contours
2014 Summer Day - A9914/03 (2015)
Concept Masterplan

DRAWN: DR CHECKED: DT

DATE: 13 Jun 2023 SCALE: 1:6000@A4

FIGURE No:
A11482_01_SK001_4.0

Density

Area A 160 dwellings

Area C 155 dwellings

Page 27

Legend

(Gross density values of individual site areas)



Low density
15 - 20 dph



Low to medium density
30 - 40 dph



The total site area is 62.1ha. The net developable area for dwellings is 12.16ha. The total numbers of dwellings across the site is 315.

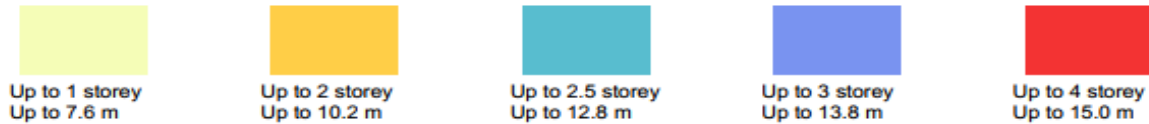
The net density of dwelling is 25.9 dwellings per hectare and the gross density is 5.07 dwellings per hectare.

Building heights

Legend



Building Heights (maximum height to the ridge)



Proposed landscaping and planting

Page 29



Open Spaces, new routes, ecological mitigation

community to use.

All play area will be located to be safe and secure with dwellings overlooking play areas for natural surveillance in accordance with 7.2 of the DDG.

Page 30



Area A



Existing view of Old Sarum Monument from the Portway roundabout over Area A



Northern boundary of Area A along Portway

Existing access to Area A at eastern end off industrial estate road showing existing boundary hedging and access to Area B via industrial estate



Page 33



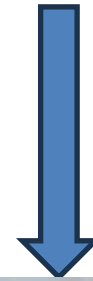
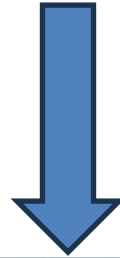
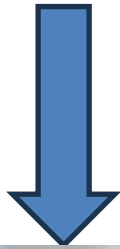
Area A seen from Country
Park to the south



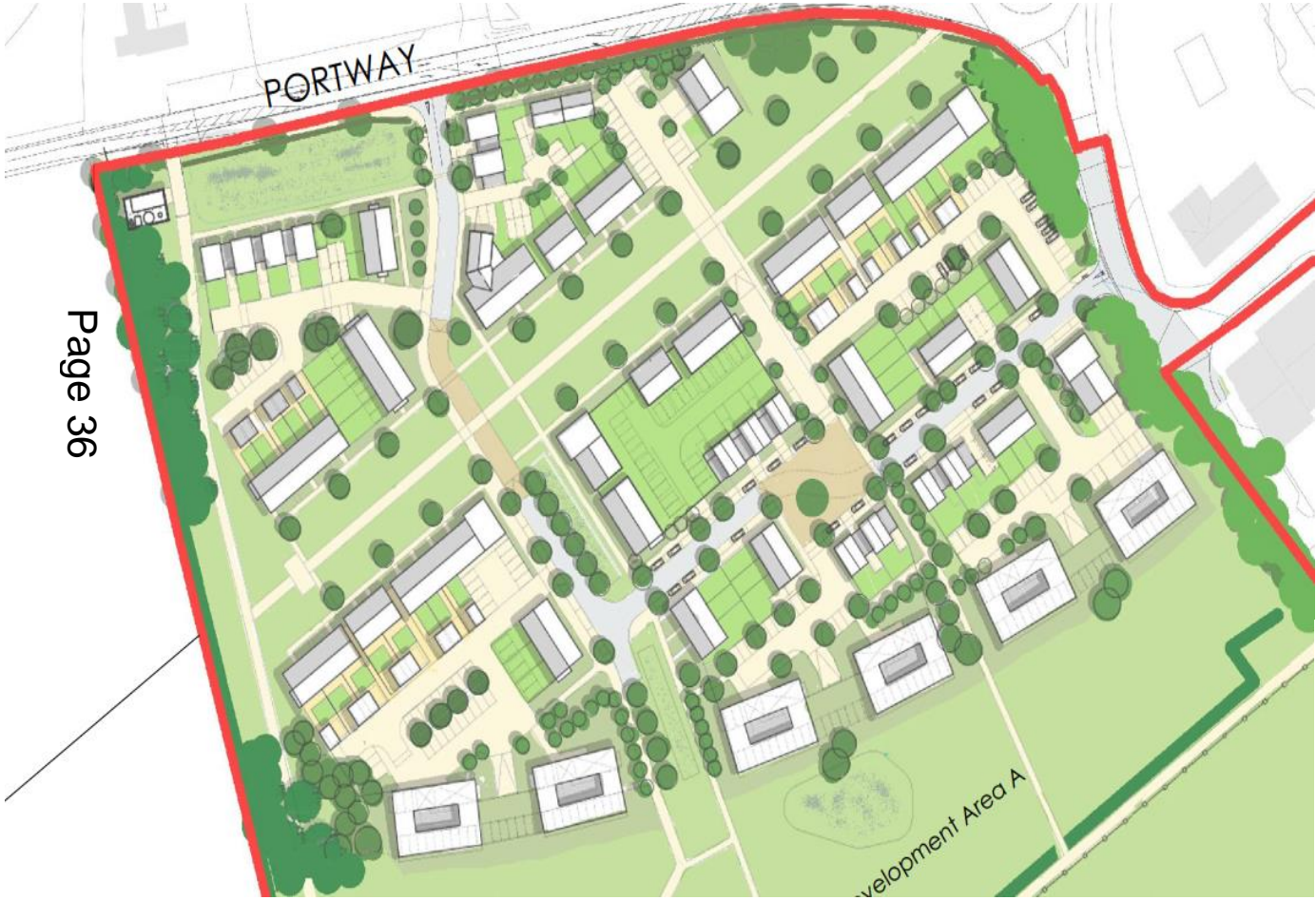
View of Area A and B from Ford (Roman) Road to south

Area A

Area B



Area A layout



Page 36



Adjustments to previous scheme (reduced areas)

3.4 Previous Planning Application 2015

In 2015 Old Sarum Airfield Ltd submitted an Outline Planning Application for improved flying facilities (visitor centre, cafe, aviation facilities etc), refurbishment of Listed hangars and residential development as part of a holistic masterplan to safeguard the future of the airfield.

The Planning Application in 2015 and the appeal in 2018/19 were refused ref APP/ Y3940/W/17/3190561. The reason for refusal related to the impact of the development on heritage with the inspector commenting on the scale and design of Area A and the impact on the openness of the Airfield when viewed from Old Sarum Scheduled Monument. In respect of Area A specifically, the Inspector advised:

"[Area A] is within the setting of the listed hangars particularly when viewed from across the Airfield from the east, from parts of Ford Road and from Old Sarum SAM itself. In respect of the Conservation Area, Area A, in general, is seen in the context of the Airfield, being part of its grassland extremities and its open character."

Nonetheless, the Inspector's Appeal Decision is clear that development within Area A could still be appropriate. "screening off the industrial sheds of the business park, the design and quality of the development would need to give due regard to the setting of the SM and create a development which takes the aviation heritage of the Airfield and combines it with the enhancement of the SAM through the physical acknowledgement of the Roman route through the site."

"A successful development of Area A needs to create its own sense of place taking into account the sensitivity of its location where its relationship with various heritage assets is of paramount importance."



Illustrative Masterplan previously submitted in the 2015 Outline Planning Application, areas in blue no longer proposed for development



LVIA View 3 submitted in 2015 Outline Planning Application with massing of Area A indicated in foreground, areas in blue no longer proposed for development

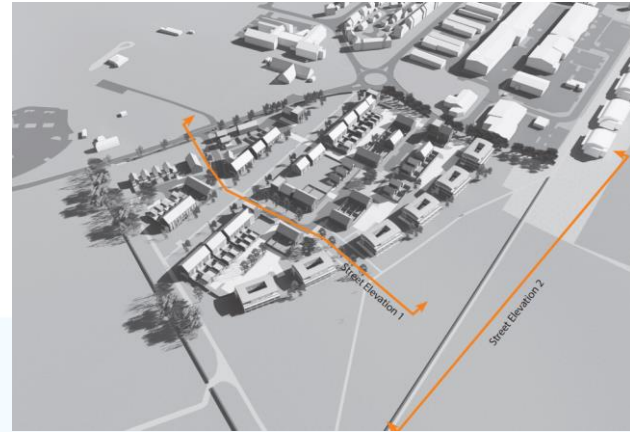
Proposed Area A elevations (as street elevation drawing)

Style Apartment Building Facing on to Airfield

Portway
Page 38

Extent of Site Boundary

Roman Road



to Airfield

Roman road elevation (top) Western edge of site elevation (bottom)




wards development from Old Sarum Scheduled Ancient Monument

Area A apartment suggested design and roman road route

Page 40



Initial concept proposal discussed with HE in 2021



Initial concept proposal for massing of buildings discussed with HE in early 2023

Visuals of Area A and how the roman road route is to be treated



Page 41



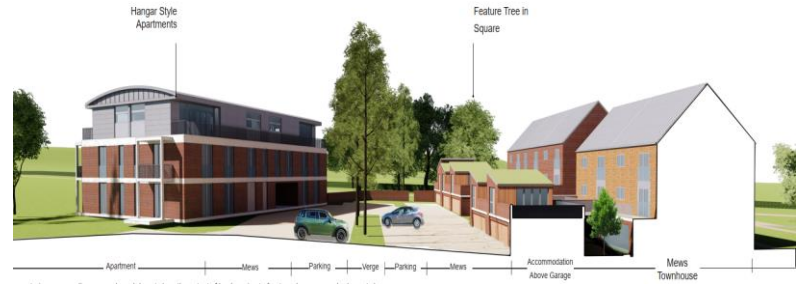
View from Roman Road Linear Park with Old Sarum Scheduled in the long distance vista.

ent of



Indicative View 5- View identifying the alignment of the former Roman Road crossing Area A

Area A apartment and housing relationship and design



Page 42


















Views of Area A of proposed development



View towards linear park along Roman Road



Materials Area A

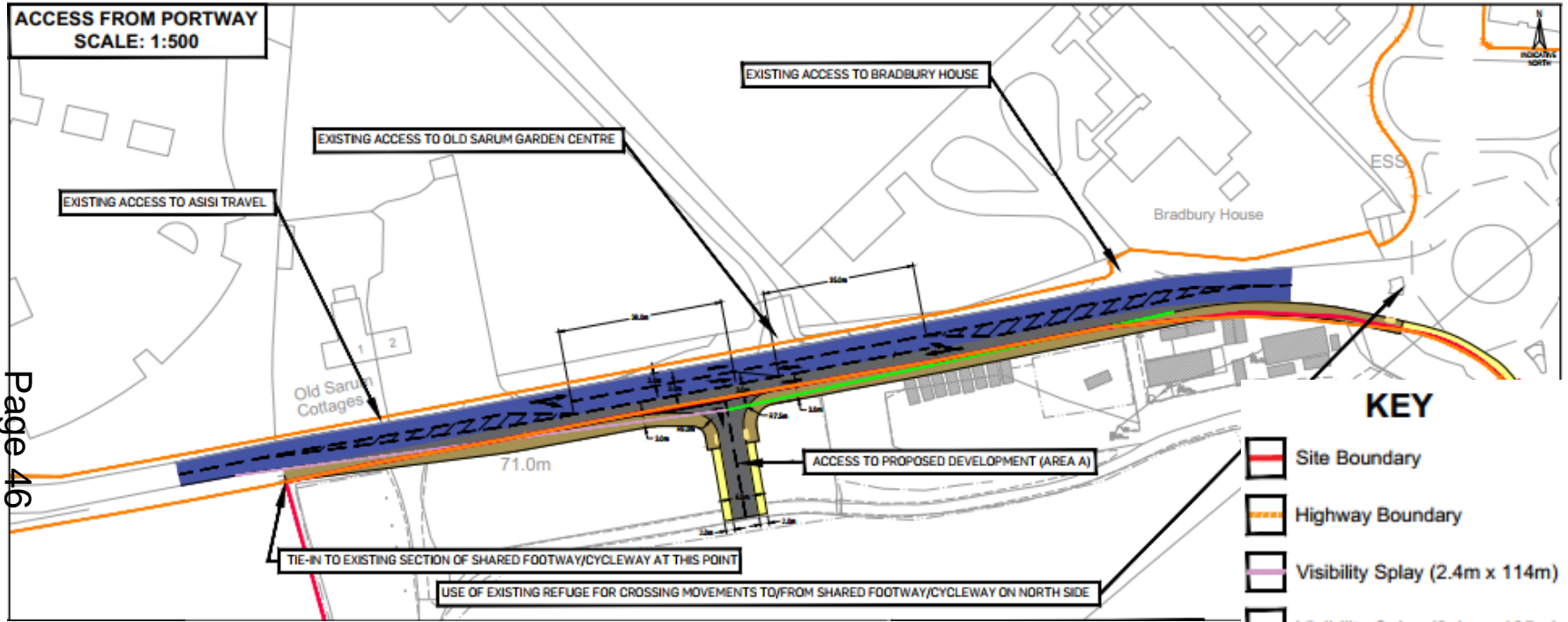
CODE 6.1	Material Palette - Area A							
Facing								<ol style="list-style-type: none"> 1. Red brick 2. Grey brick 3. Buff brick 4. Anthracite powder coated metal cladding 5. Timber panelling 6. Concrete frame and profiles (Ecopact or similar)
Roof								<ol style="list-style-type: none"> 1. Standing seam metal roof (pitched) 2. Standing seam metal roof (barrel vault) 3. Grey plain tile
Windows							<ol style="list-style-type: none"> 1. Grey composite windows (Velfac or similar) narrow and large modules 	
Doors							<ol style="list-style-type: none"> 1. Composite doors 2. Composite door with side panel 	
Rain Water Goods						<ol style="list-style-type: none"> 1. Galvanised Steel/zinc/aluminium (lindab or similar) 		

Area A Highway works

Page 45



Highways access and works Area A Portway



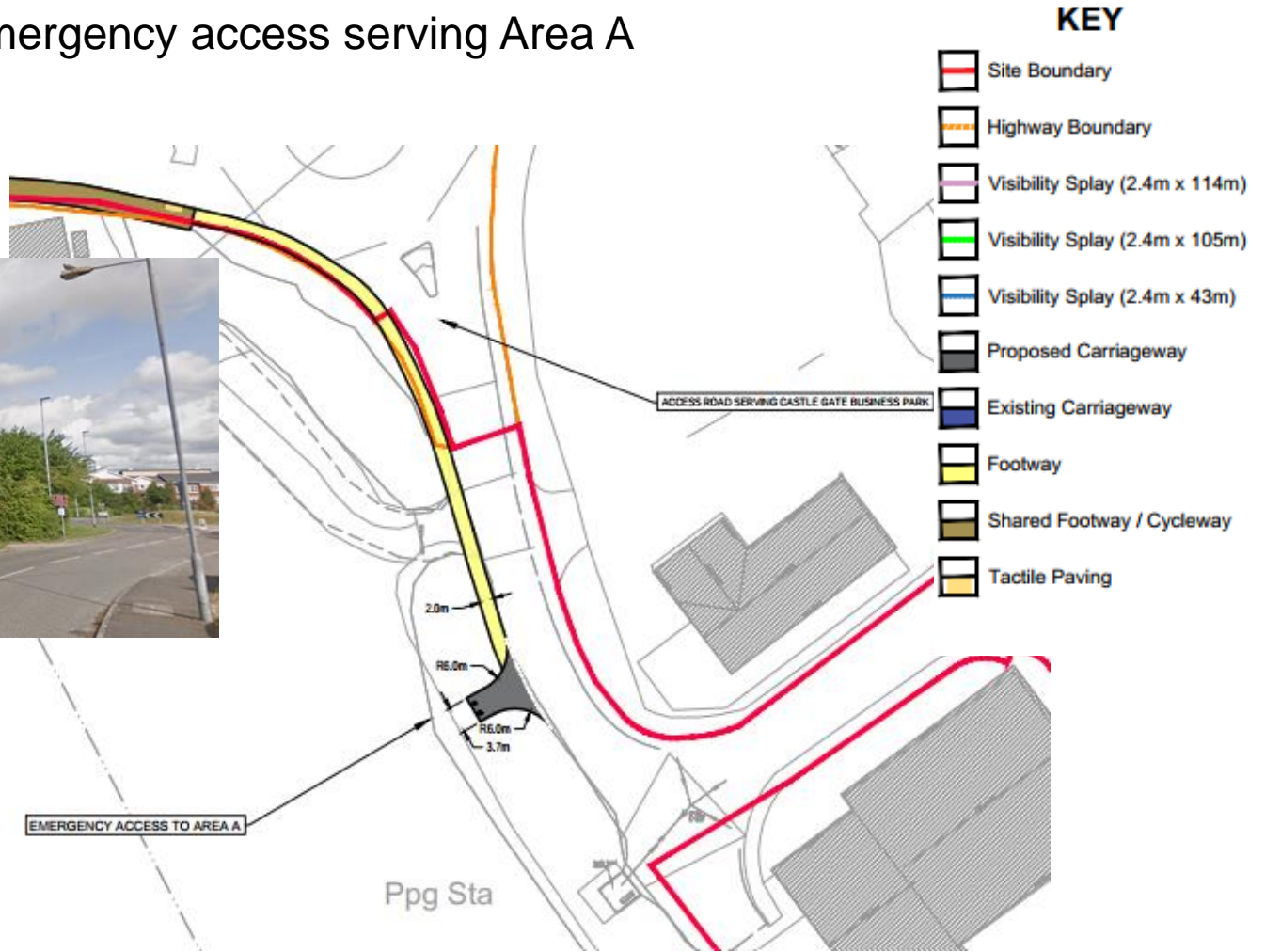
Page 46



Proposed emergency access serving Area A



Page 47



KEY

-  Site Boundary
-  Highway Boundary
-  Visibility Splay (2.4m x 114m)
-  Visibility Splay (2.4m x 105m)
-  Visibility Splay (2.4m x 43m)
-  Proposed Carriageway
-  Existing Carriageway
-  Footway
-  Shared Footway / Cycleway
-  Tactile Paving

Parking Area A

Parking

Car parking is essential to the character of the development and the street scene. The car parking strategy will provide as many car parking spaces on-plot as possible. Any spaces that are not on-plot will be designed to be closely associated with the dwelling and in clear view, to maximise use and minimise on-street parking.

Car parking is addressed in line with Wiltshire LTP3 Parking Strategy which provides a minimum guidance on the number of parking spaces. The guidance recommends;

- One space for a one bedroom unit
- Two spaces for a two or three bedroom unit
- Three spaces for a four+ bedroom unit
- 0.2 visitor spaces for every dwelling

Please see Transport Assessment for further detail.

Parking will be provided in a variety of different forms depending on the character area, street typology and location [in accordance with 5.4 of the DDG](#). The variety of parking options will consist of on-plot parking, small rear court parking, small areas of on-street parking, integral garages and secure communal undercroft/basement garages.

Area B currently has unstructured parking in and around the existing aviation buildings. The proposed masterplan looks to restructure the site, replace existing parking spaces, and provide additional parking facilities for aviation buildings. It should be noted some facilities in the new aviation buildings are replacement, such as the parachute training centre and the cafe.

Car parking is located to the north of the proposed aviation buildings, hidden from the landscape.



On-Plot Parking will be provided where small breaks in the street scene allow for car parking to be associated to the side of the dwelling. Garages and parking spaces will be recessed from the frontage of the dwelling to minimise the visual impact of the car on the street scene. This approach will be largely used in area C.



Small Rear Courtyards will be used in instances where associated or on-street parking is not possible, or when continuous street scenes are required. Rear car parking areas will be integrated to have dwellings with active frontages to maximise natural surveillance. In the example above the apartments overlook the car parking area.



On-Street Parking will be used in a number of areas such as homezones and along the spine roads to deter unplanned on-street parking. Street parking will be integrated with landscaping, squares and courtyards. Careful attention will be paid to soft and hard landscaping to integrate the parking as a feature in the street scene.



Integral/linked garages will help maximise space and create on-plot parking. This strategy will be limited across the site to specific locations.

Area B



Views of Area B from southerly direction



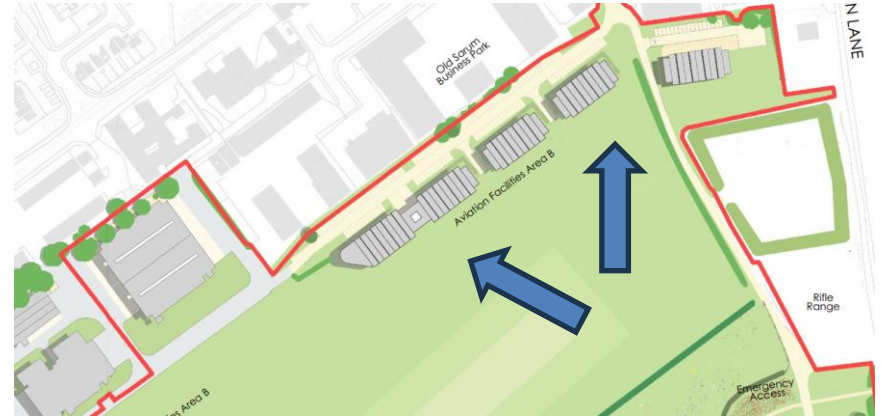
Page 50



Views of Area B (1) and airfield looking south west (top)/ north east (north east) from existing industrial estate edge



Photos of Area B (eastern end)



Page 52



Photos of Area B – adjacent eastern boundary with Southside



Existing access road to Area B onto The Portway



Page 54



Area B - Aviation building elevations and context with adjacent industrial buildings



Page 55



Sketches of Aviation building



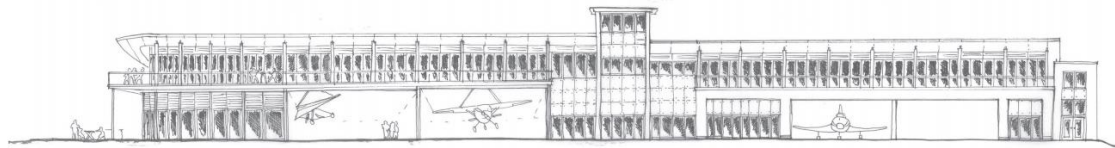
Page 56




(BUILDING 9)



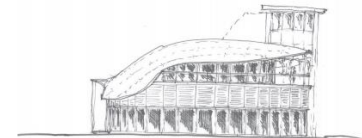
Ground Floor Plan



Front Elevation



Side Elevation

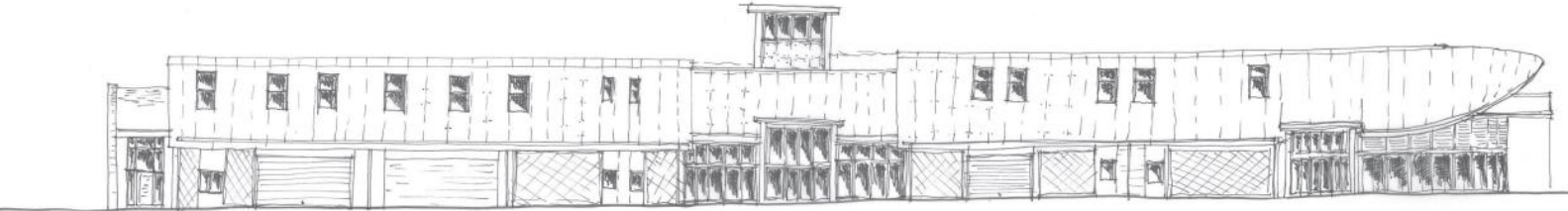
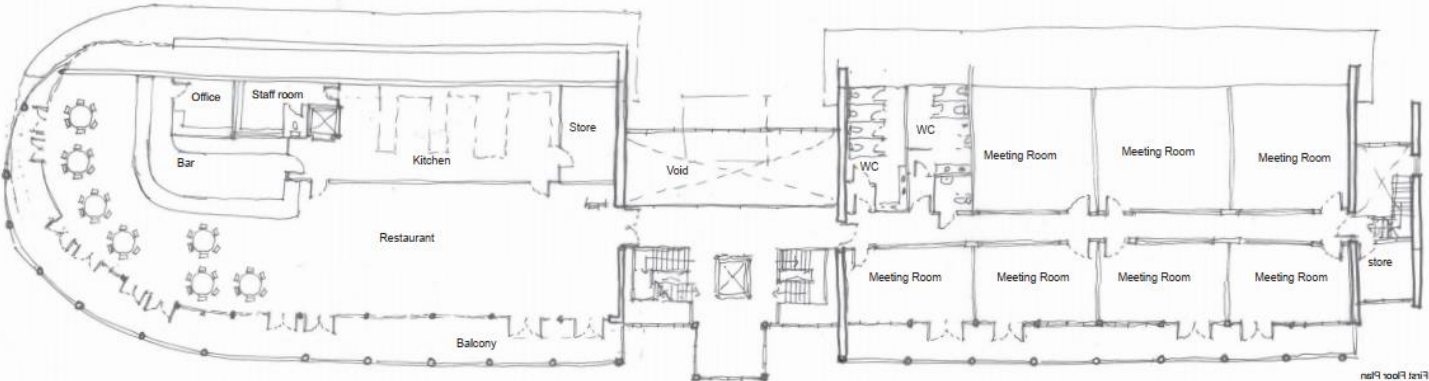


Side Elevation



Sketches of Aviation building

Page 57



Rear Elevation

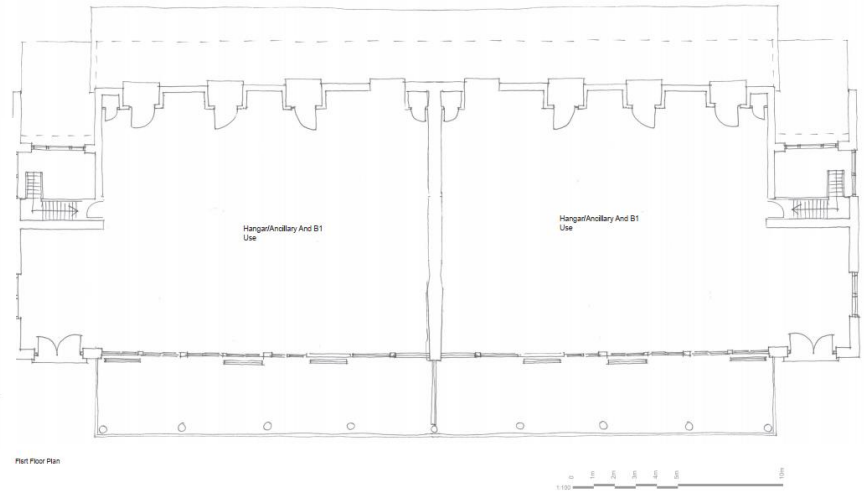
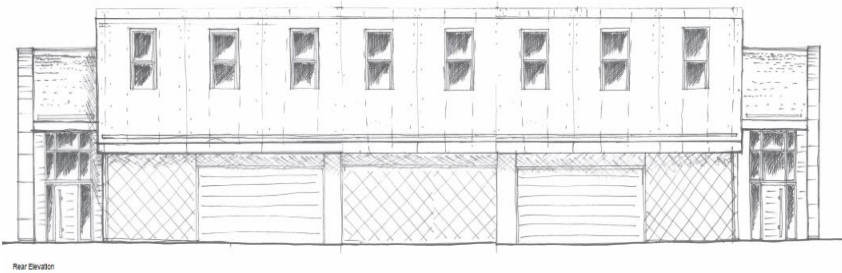
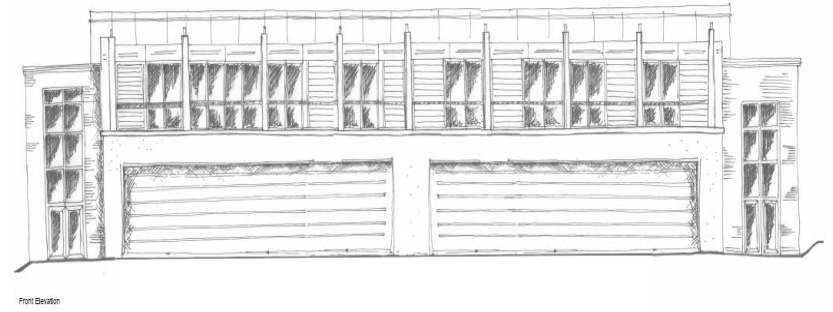
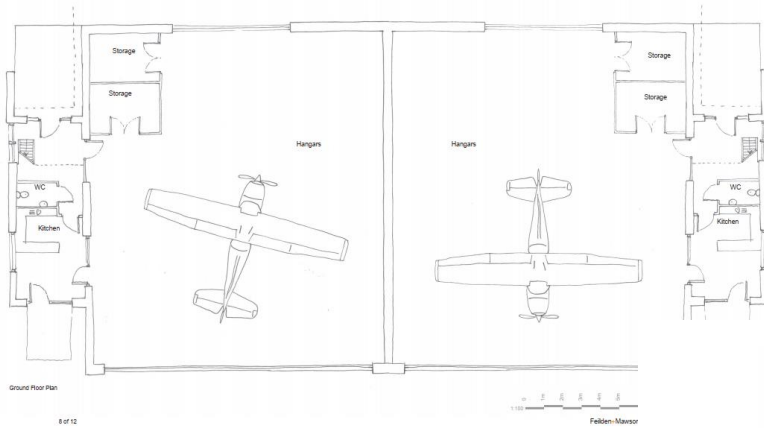


Sketches of the hangar buildings

Hangar/Anollary And B1 Use (BUILDING 1-4, 6-8)




Page 58




Side elevations sketches of the hangar buildings

Page 59



Side Elevation



Side Elevation

Area B elevation from south



Airfield Hangar

Airfield Hangar

Airfield Hangar

Airfield Hangar

Page 60

Aviation Hub

Control Tower

Existing Commerical Buildings



Flying Hub & Control Tower

Airfield Hangar

Airfield Hangar

Airfield Hangar

& Airfield Hangars facing Airfield

Elevation from south showing relationship with hangars



Aircraft Hangars & Flying Hub facing Airfield

Historic WWI Core

Flying Hub & Control Tower

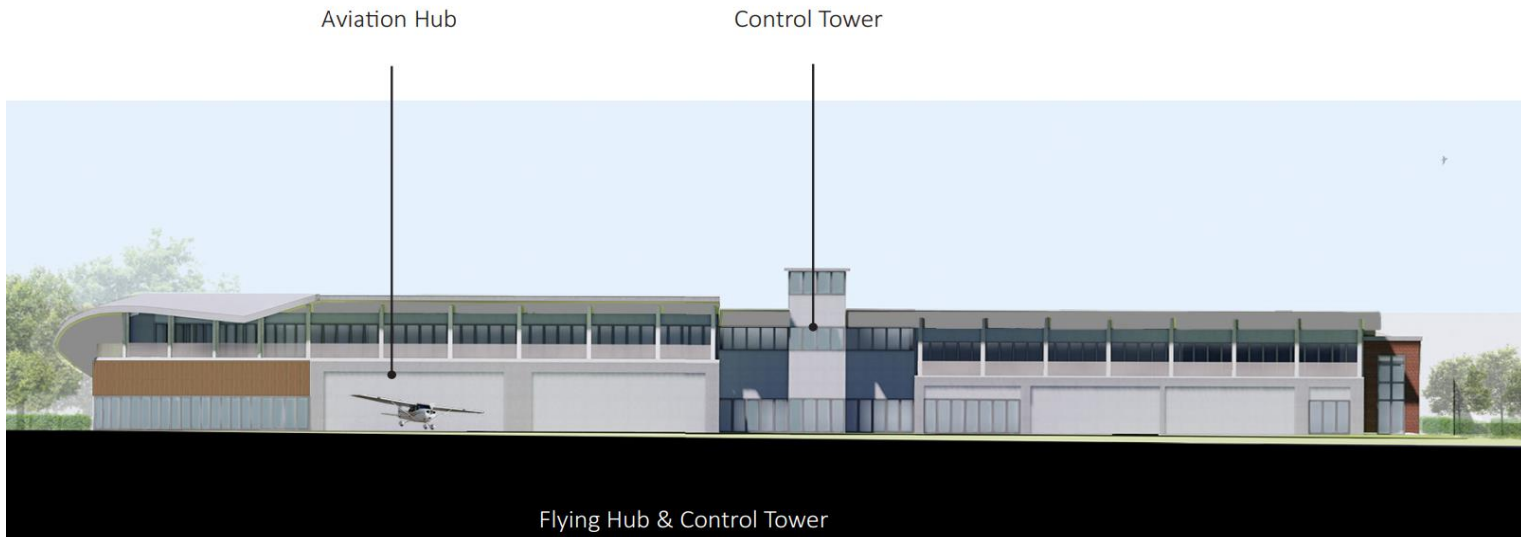
Airfield Hangar

Airfield Hangar

Airfield Hangar

Front elevations of Aviation building (top) and hangars (bottom)

Page 61



Area B uses










Area B

Area B is located in the centre of the airfield.
Development of Area B consists of a mixture of new-build and conservation of heritage buildings to create a flying hub.

- Page 62
1. Hangar/Ancillary And B1 Use
 2. Hangar/Ancillary And B1 Use
 3. Hangar/Ancillary And B1 Use
 4. Hangar/Ancillary And B1 Use
 5. Restaurant/Aviation Building
 6. Hangar/Ancillary And B1 Use
 7. Hangar/Ancillary And B1 Use



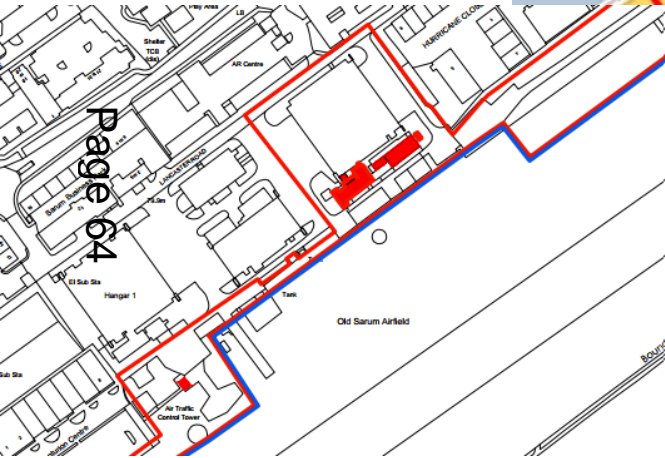
Materials – Area B

CODE 6.2	Material Palette - Area B			
Facing			 	<ol style="list-style-type: none"> 1. Red brick 2. Grey brick 3. Anthracite powder coated metal cladding 4. Timber panelling
Roof				<ol style="list-style-type: none"> 1. Standing seam metal roof
Windows	 			<ol style="list-style-type: none"> 1. Grey composite windows large format (Velfac or similar)
Doors				<ol style="list-style-type: none"> 1. Grey composite doors 2. Grey glazed doors
Rain Water Goods				<ol style="list-style-type: none"> 1. Galvanised metal intergrated rainwater goods

Clutter removal in front of hangars



From the south - single story buildings are generally post 1980. The former Flight Commanders office is to the right - see subsection B for fuller description of this building.



Listed hangar works – Hangar 3

Page 65



Hangar 2,3, 4



May 2023 Hangar 3 southern elevation



May 2023 Hangar 4 south west



May 2023 Hangar 4 near elevations from aerial



Hangar 2 - Interior 2007



May 2023 Hangar 2

Current state of hangar 3



May 2023 View from the south - single story buildings are generally post 1980. The former Flight Commanders office is to the right - see subsection 8 for fuller description of this building



May 2023 South-east corner



May 2023 South-east corner

Current state of hangar 3

Page 68



Belfast trusses remaining in-situ



Belfast trusses remaining in-situ



Section of remaining rooflight



Central brick arcading with missing roof



Belfast trusses and hangar doors remaining in-situ



Worst area of collapse

Repairs needed to Hangar 3

proposed work required to the Hangar 3.

We have added further annotations/hatching to highlight further findings from the April 2023 conditions report & supporting photographs. F+M to review Hangar 3 with Historic England on site to assess the findings and highlight any further deterioration to agree extent of works.

F+M additional annotations and hatches are shown in orange on the following pages.

POST-STORM 18HA (21/01/2024) DAMAGE AMENDMENTS:

Trusses N01, N02 and N03 and adjacent brickwork damaged to be replaced as Stage 3 Cost Plan.

North doors damaged, to be replaced as described on page 24, para 7.5.

North-west brick gantry pier damaged. To be rebuilt like for like.

North central arches damaged. To be rebuilt like for like.

Page 69


LEGEND

Indicates collapsed roof and trusses.

Indicates truss identified as potentially repairable by Tim Ruidliffe in April, 2023.
Remaining trusses in poor condition unlikely for viable repair.

Truss N01, N02, N03 damaged in storm of 21st. Jan. 2024, together with north-west brick gantry pier and damage to central arches where indicated in blue.

TRUSS

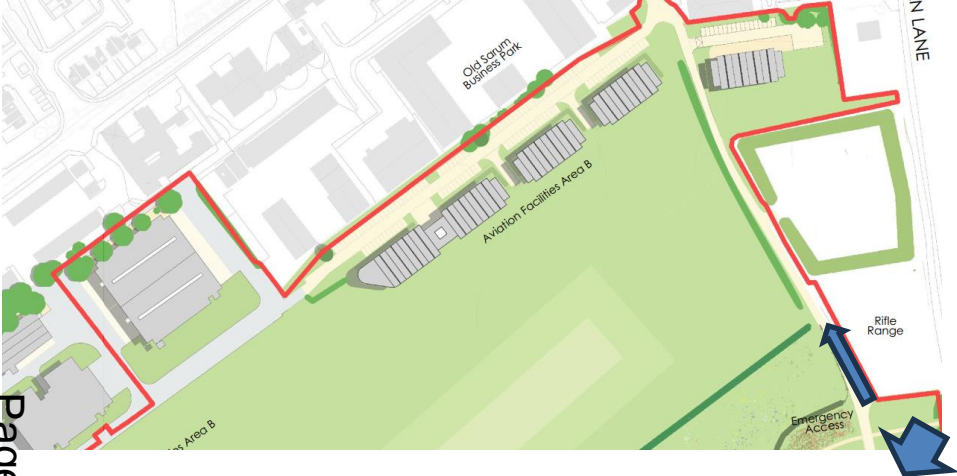


Area C

Page 70



Existing internal pathway between Area B and Area C



Green Lane northwards (top) and southwards (bottom)



Area C – area around firing range



From internal pathway looking over north part of Area C



Page 74



Looking northwards at Area C from Green Lane



Page 75



Looking east and west towards Area C from Manor Farm Road



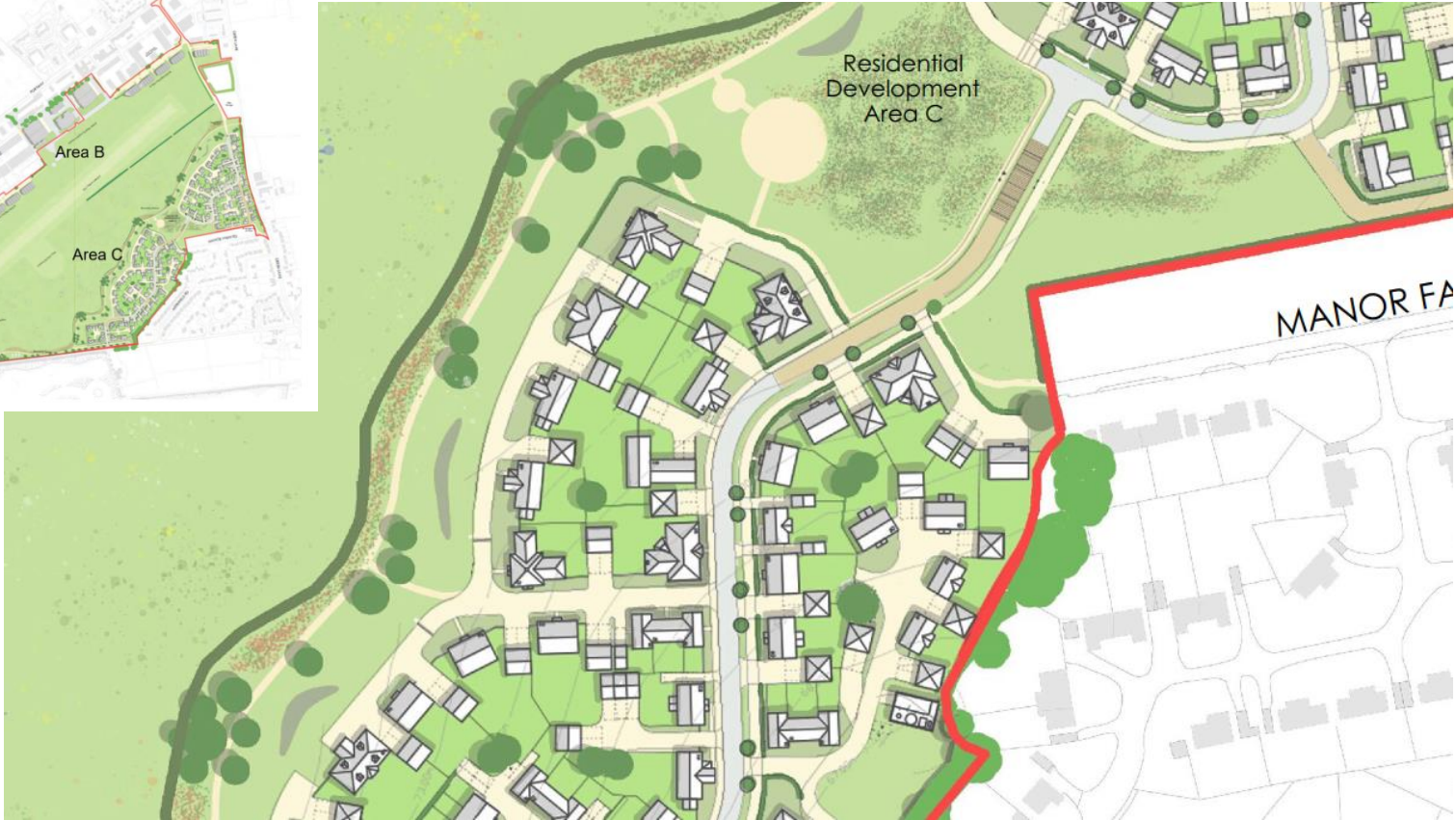
Area C
northern part
adjacent
Green Lane
tc

Page 77



Area C layout (part)

Page 78



Area C looking north eastwards from Ford (Roman) Road

Page 79

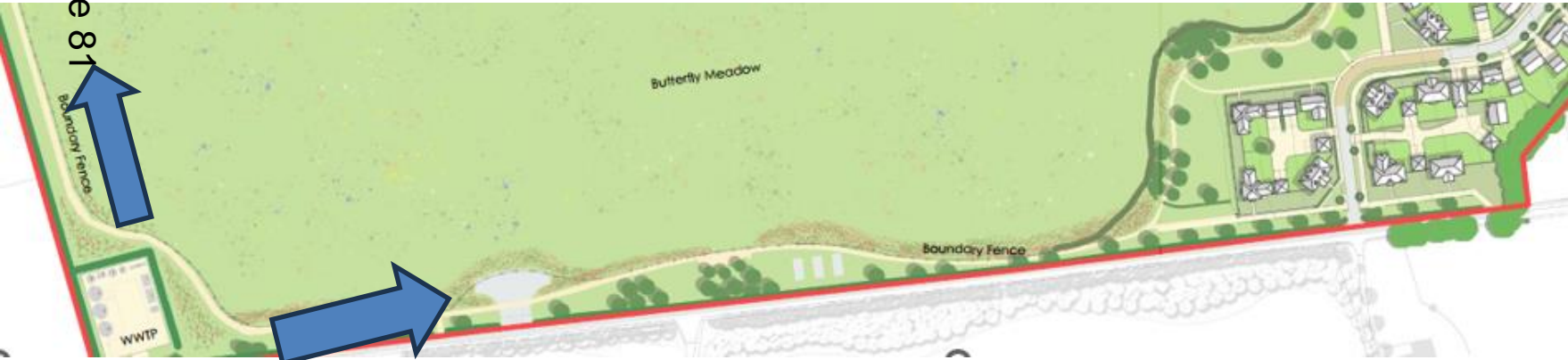


Area C layout lower southern
end adjacent Ford (roman)
road

Page 80



Area C layout (south western corner, including internal pathway and treatment plant site)




Page 81

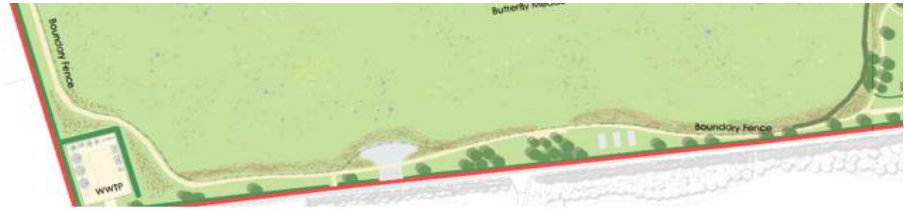
Site of proposed water treatment works

Existing hedgerow to be maintained to maximum 2m tall.

Hedge allowed to grow to 4m adjacent to Wastewater Treatment Plant.



Ford (Roman) Road. Area C on left, Country Park car park and entrance on right. Location of pedestrian access from Area C



Area C - Size of dwellings

Accommodation schedule

Code	Code	Type	No. of stories	No of beds	GIA m2	No
C1		Terrace/ Semi detached	2	2	76	33
C2		Terrace	2.5	3	95	6
C3		Terrace/ Semi detached	2	3	85	10
C4		Semidetached	2	3	103	4
C5		End terrace	2	3	85	6
C6		Mid terrace	2	3	98	3
C7		Detached/ Bungalow	1	3	132	6
C8		Detached	2	4	123	12
C9		Detached	2	4	150	15
C10		Detached	2	4	176	16
C11		Detached	2	4	192	11
C12		Detached	2	4	200	3
C13		Detached	2	4	197	9
C14		Detached	2	5	232	2
C14a		Detached	2	5	250	2
C15		Detached	2	5	250	3
C16		Detached	2	5	280	7
C17		Detached	2.5	6	300	2
C18		Detached	2.5	6	300	5
Total						155



Suggested house types Area C

5 Bedroom detached house (C16)



Front Elevation

5 Bedroom detached house (C13)



Front elevation



5 Bedroom detached house (C15)



Front Elevation

Page 85




Rear Elevation


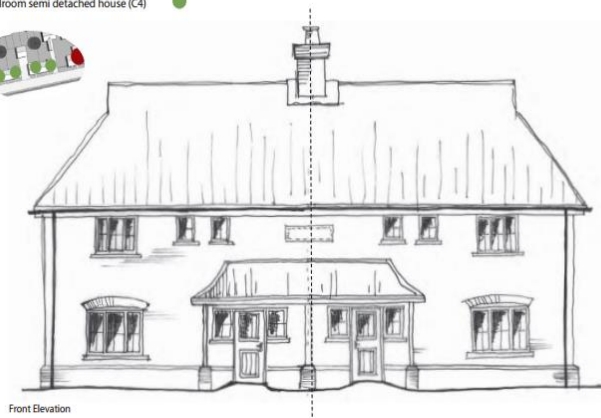



Suggested house types Area C

4 Bedroom detached house (C8)



3 Bedroom semi detached house (C4)



Images of Area C



Page 87

Butterfly/Skylark Meadow | Open Space | 4.2m | 3.5m | Dwelling



Dwelling | 1.5-3m | 5.8-6.0m | 1.5-3m | Dwelling

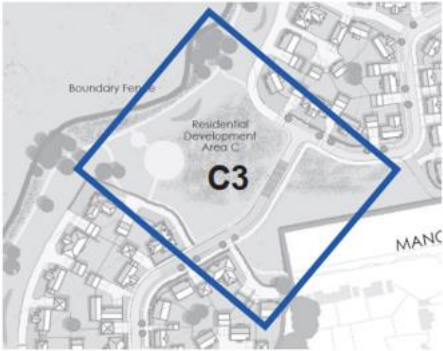
Suggested housing designs around Area C access (top) and open space (bottom)



Early concept sketch of entrance area. Single story gatehouse style dwellings blend the start of the development into the landscape












58 of 75

Fellden + Mawson Old Sarum Airfield August 2023



58 of 65

Materials Area C

CODE 6.3	Material Palette - Area C					
Facing						<ol style="list-style-type: none"> 1. Red brick 2. Dark red brick 3. Buff brick 4. Render 5. Stone/reconstituted window surrounds
Roof				<ol style="list-style-type: none"> 1. Red pantile 2. Grey pantile 3. Red plain tile 		
Windows					<ol style="list-style-type: none"> 1. White windows (timber/composite/uPVC) 	
Doors					<ol style="list-style-type: none"> 1. Composite doors 	
Rain Water Goods					<ol style="list-style-type: none"> 1. Black/white rainwater goods 	

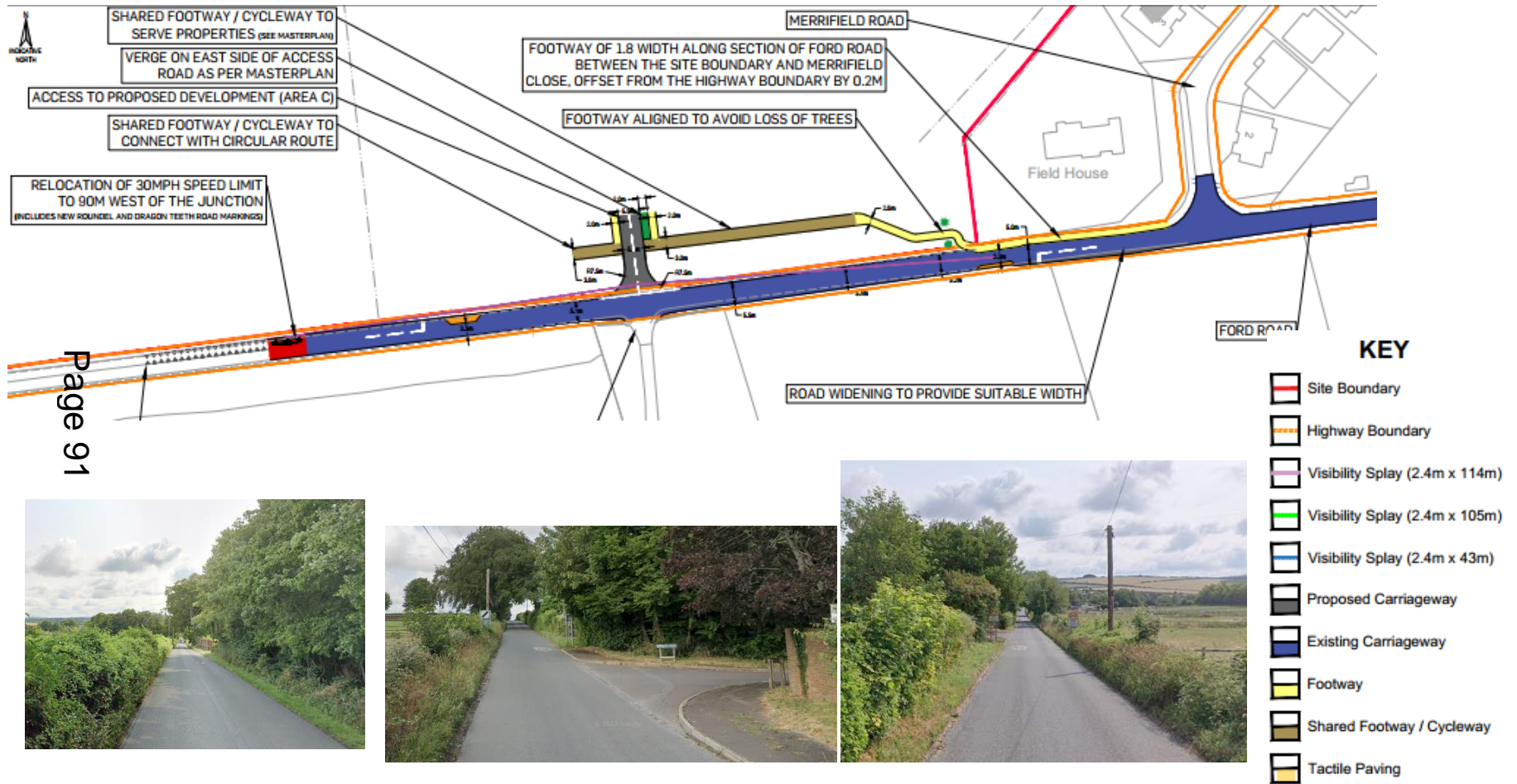
Area C
proposed
access onto
Ford (Roman)
Road



Page 90

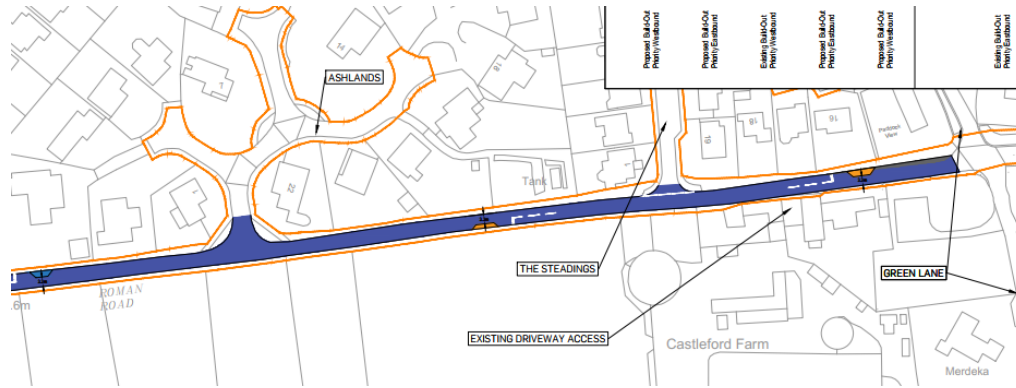


Plans of works to Ford road




Ford Road and Green Lane junction (eastern end of Ford road)

Page 92



Wire frame drawings of Areas A, B, C from Old Sarum monument (from applicants landscape assessment)



Page 93



View from airfield Area B looking south east towards Ford – Area C partially visible (yellow outline) from applicants landscape assessment



Page 94



Visibility of Areas A, B, C from Old Sarum Monument
(coloured in by wc urban design officer)



End



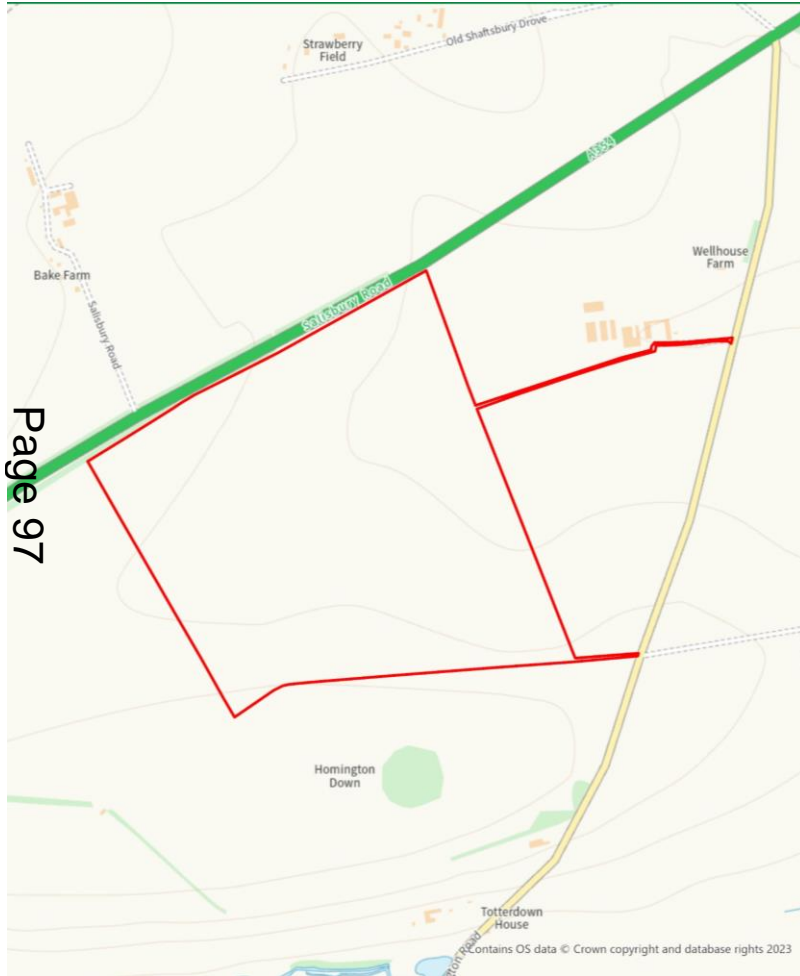
Page 96



Indicative View 5- View identifying the alignment of the former Roman Road crossing Area A



9) PL/2023/10394 - Land South of Salisbury Road, nr Homington, Coombe Bissett, Salisbury
Construction and operation of a solar photovoltaic farm and associated infrastructure & engineering works.
Recommendation: Approve with conditions

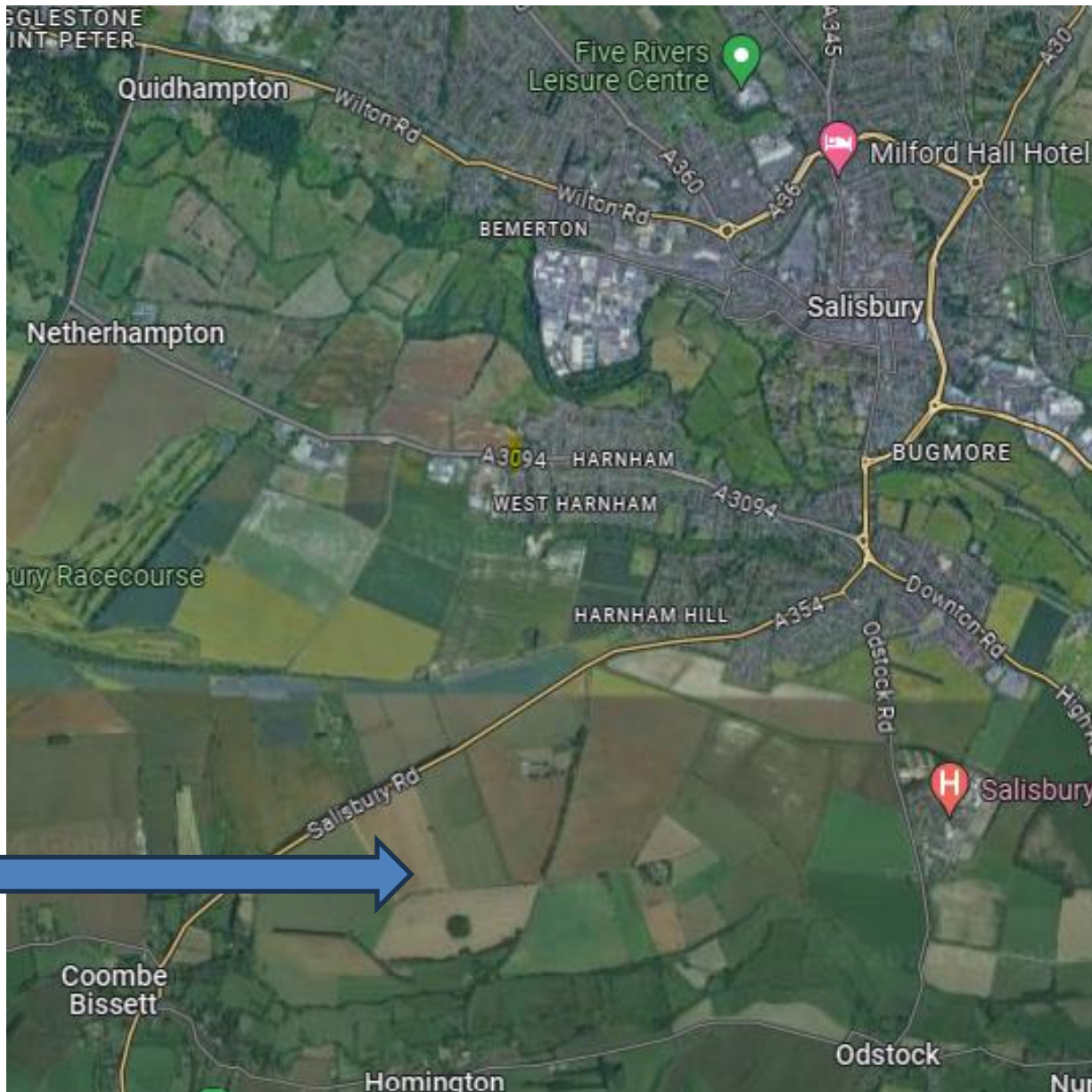


Site Location Plan



Aerial Photography

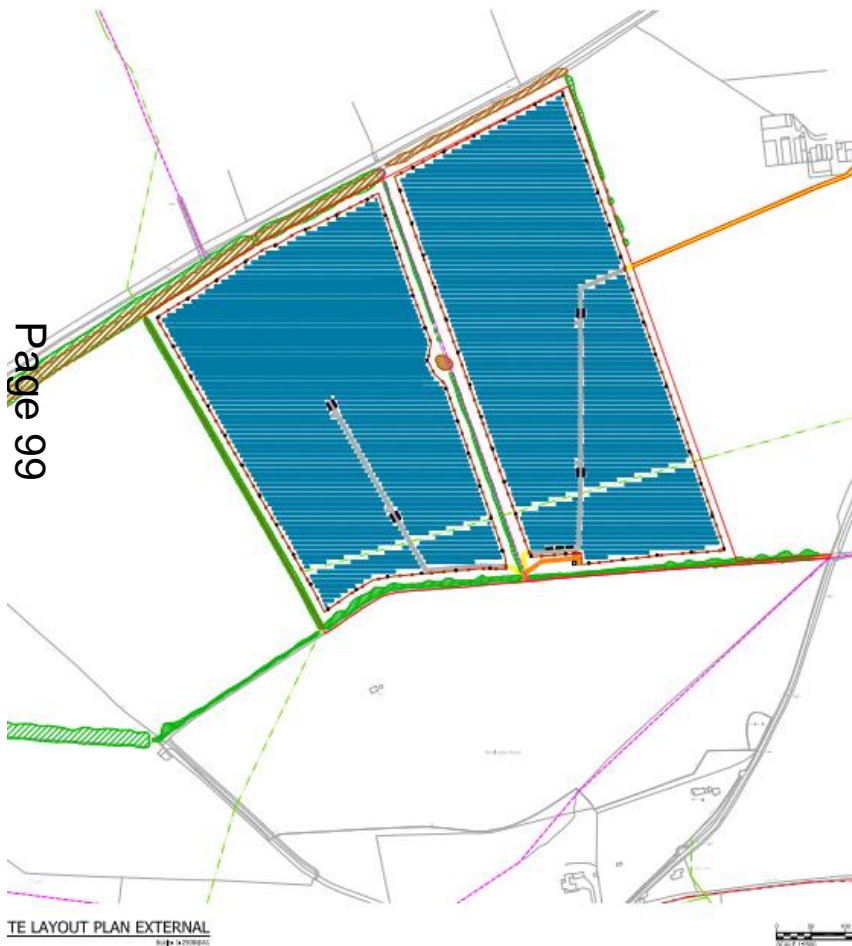
Location of site in surrounding context



Page 98

Site

Proposed Site Layout Plan



Page 99

LEGEND:

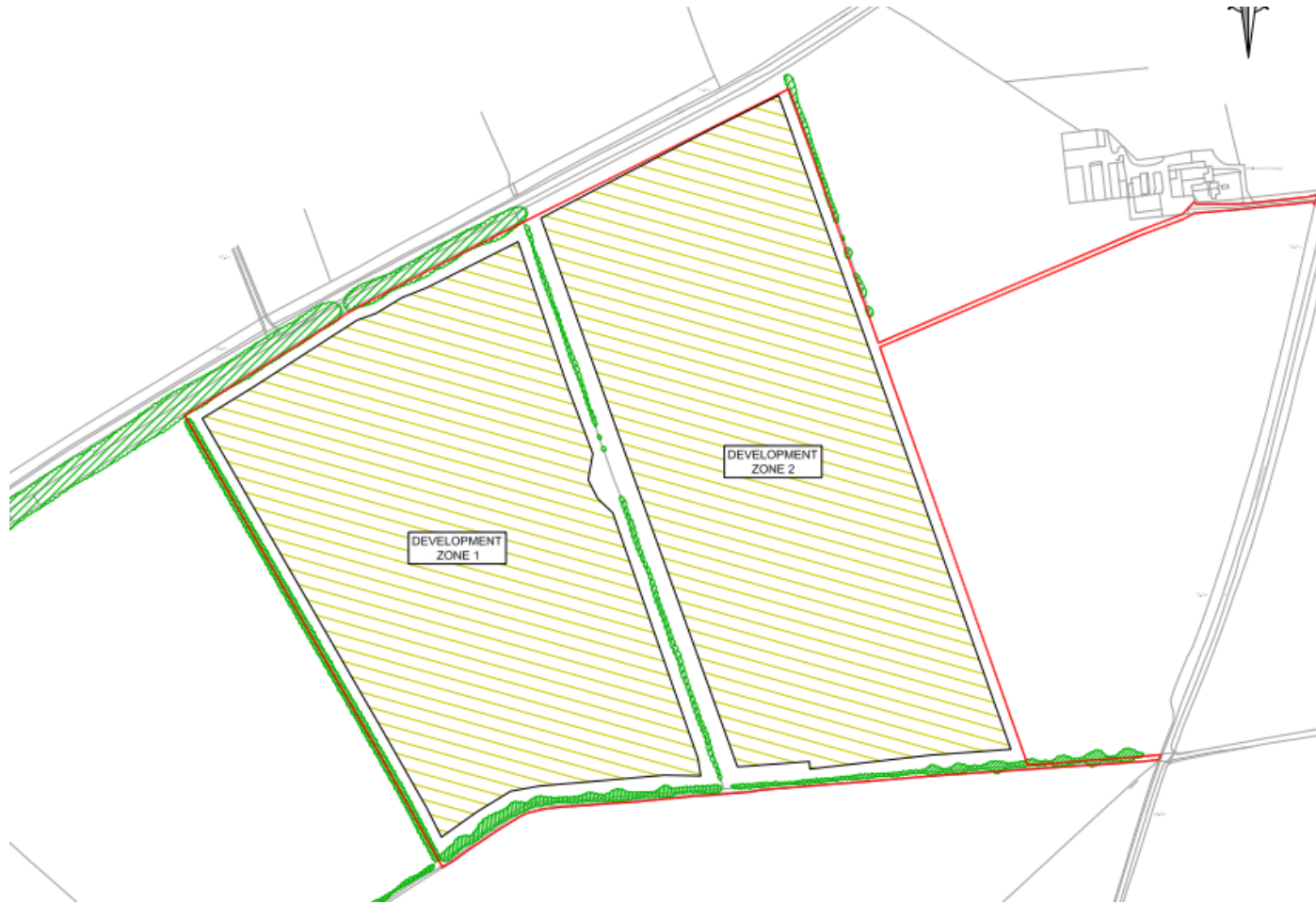
	PROPOSED SITE	
	DNO ACCESS	
	CONSTRUCTION AND MAINTENANCE ACCESS	
	SITE ACCESS	
	PERIMETER FENCELINE	
	HV 33kV — ELE — HV 33kV EXISTING O/H 33kV CABLE	
	HV 11kV — ELE — HV 11kV EXISTING O/H 11kV CABLE	
	ELE — LV — ELE EXISTING O/H LV CABLE	
	FP — FP — FP — FP — FP — FP FOOTPATH	
	BYWAY OPEN TO ALL TRAFFIC	
	EXISTING VEGETATION	
	PROTECTED TREES	

SITE INFRASTRUCTURE:

	DNO SUBSTATION		SECURITY GATE
	SOLAR PANELS MODULES		CCTV CAMERA
	CUSTOMER SUBSTATION		INVERTER

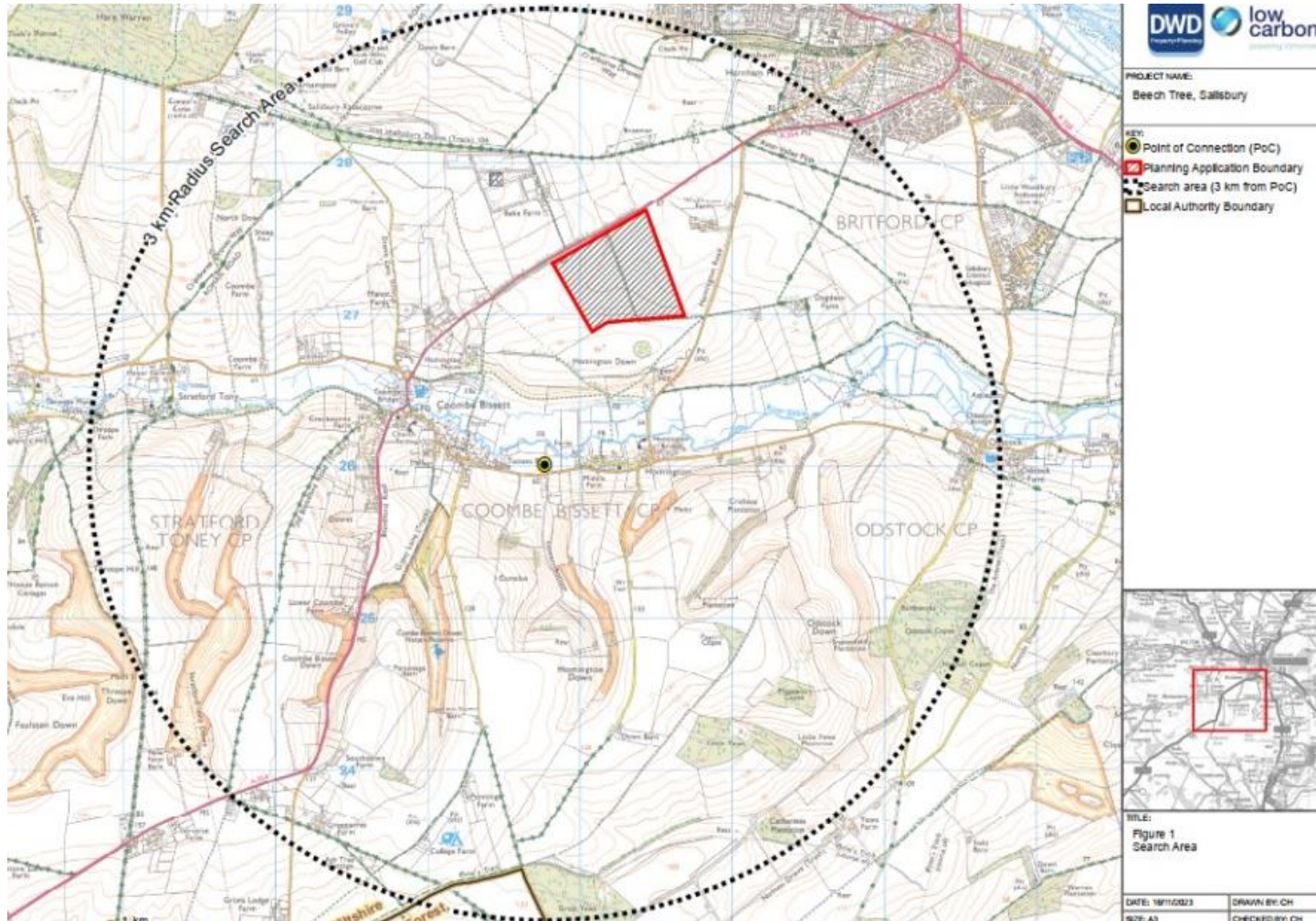
Development Zone Areas evoking the Rochdale Envelope principle

Page 100



Search Area for Site Selection and Point of Connection

Page 101



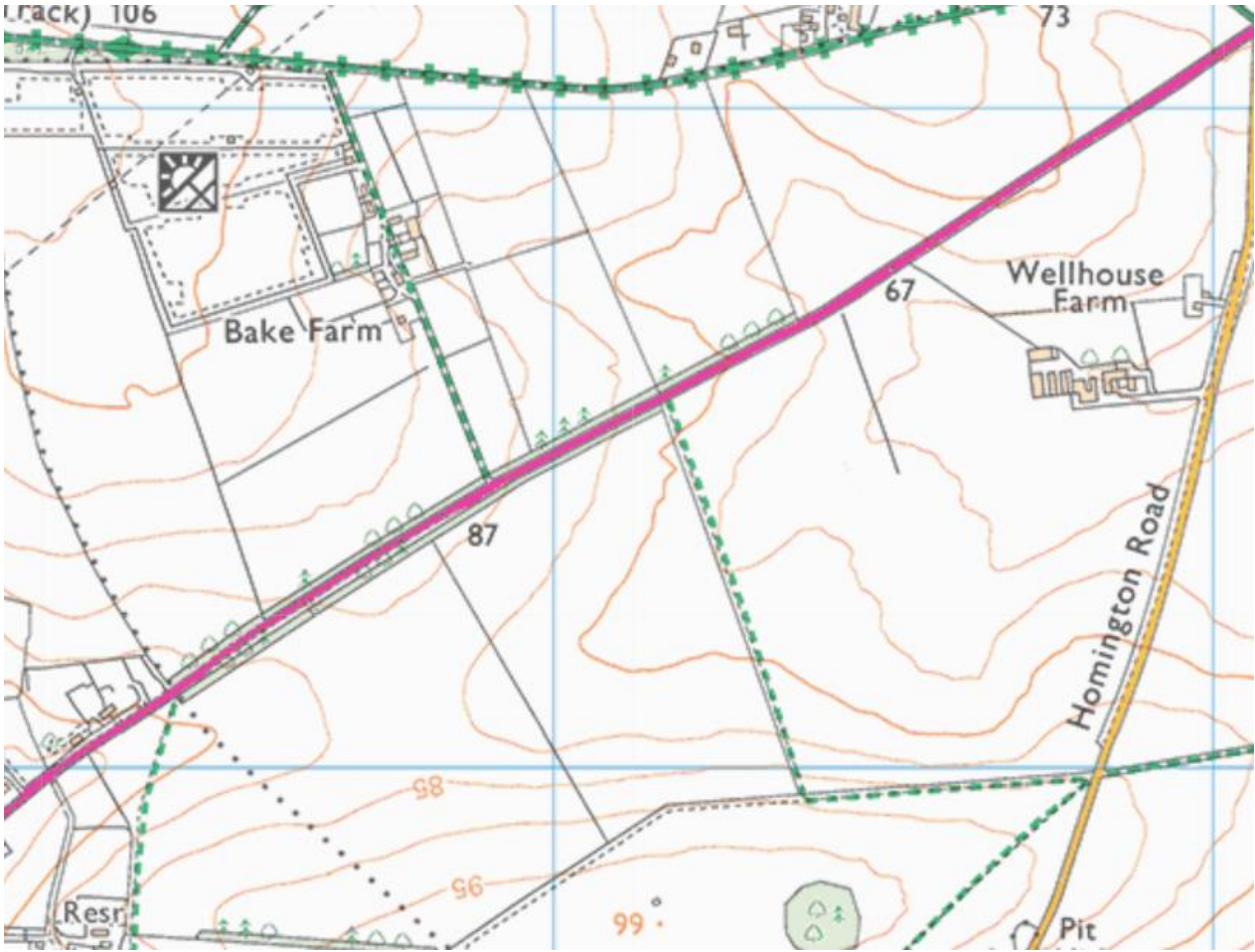
Agricultural Land Classification Map

Page 102



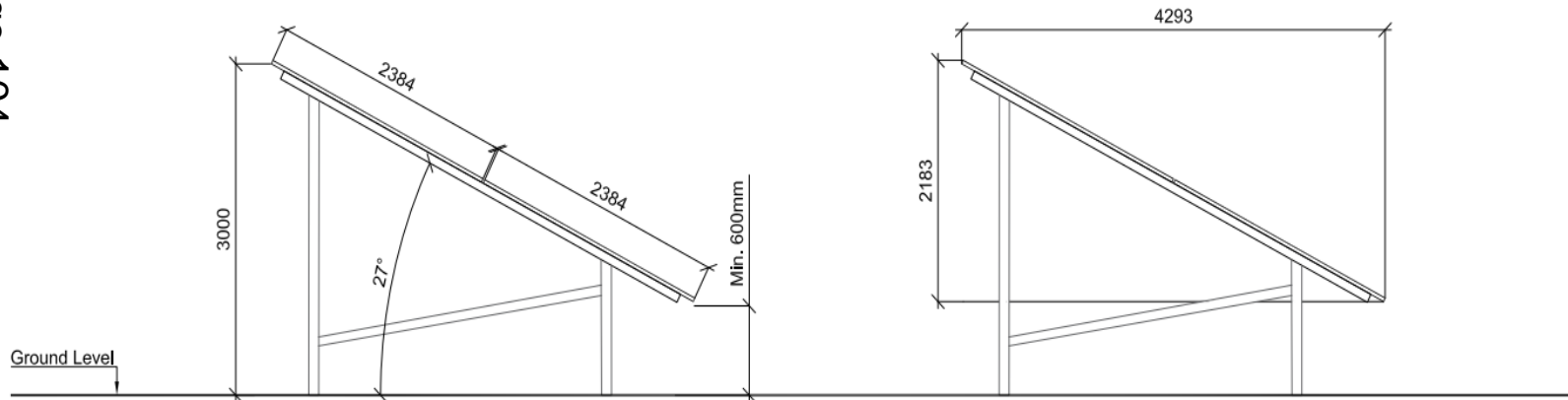
Site context to Bake Farm Solar Array

Page 103

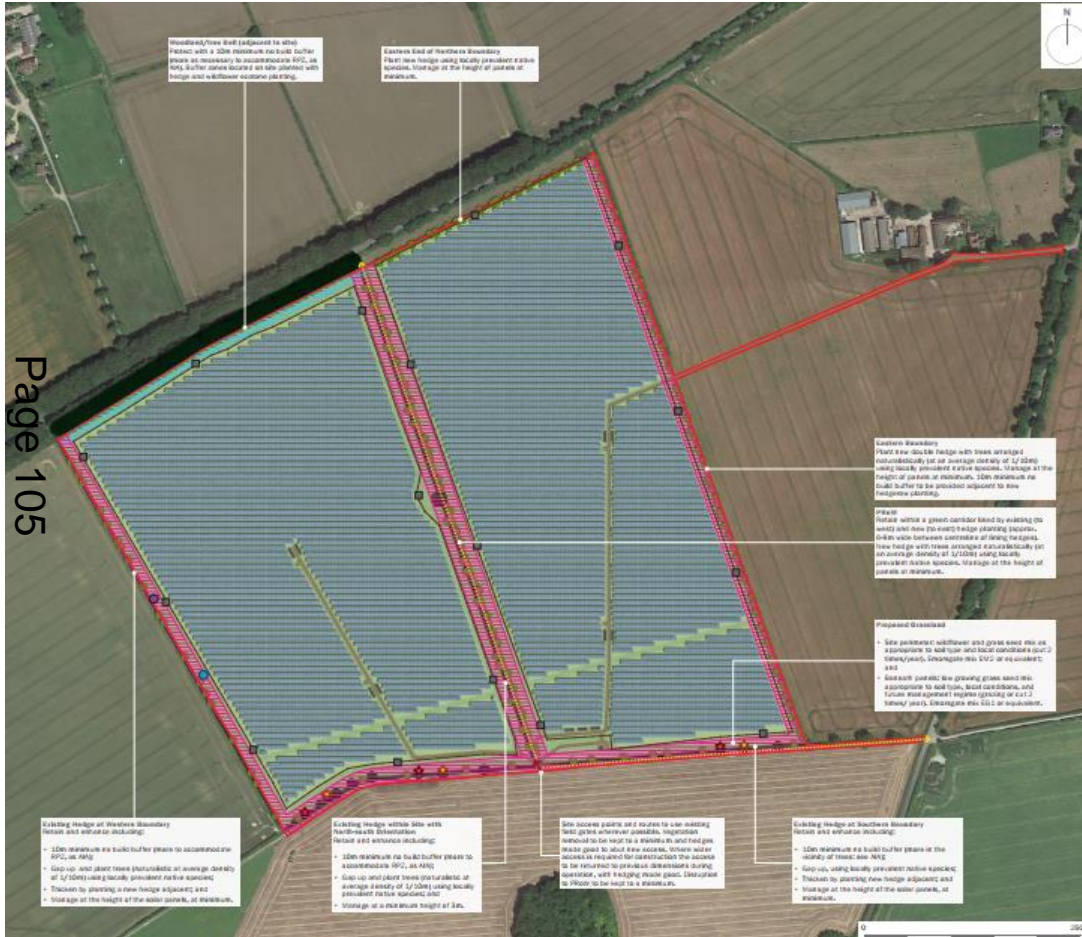


Indicative dimensions of the panels and frames

















Page 104



Proposed Landscaping and Ecological Enhancements



Page 105

-  Site Boundary
-  Solar Arrays
-  Development Infrastructure (Access Tracks, DNO and Customer Substations, Inverters and Cameras)
-  Security Fencing
-  Site Access
-  Existing Woodland (Offsite Adjacent) to be Retained and Protected
-  Existing Hedgerows to be Retained, Protected and Enhanced
-  Proposed Hedgerow with Trees
-  Existing Public Right of Way Retained
-  Existing Woodland 10m Buffer
-  Hedgerow 10m Buffer
-  Bat Boxes
-  Bird Boxes
-  Mammal Gates
-  Reptile Hibernacula
-  Reptile Refugia

PROW Map

Page 106



View of site from Farm Track/PROW BRIT13

Page 107



View of site from Homington Road

Page 108



View of site from A354 public highway

Page 109



View looking towards Wellhouse Cottages and Wellhouse Farm

Page 110



View of site access from Wellhouse Farm

Page 111



View towards A354 from PROW BRIT13

Page 112



View from site towards the A354 Coombe Bissett Road

Page 113

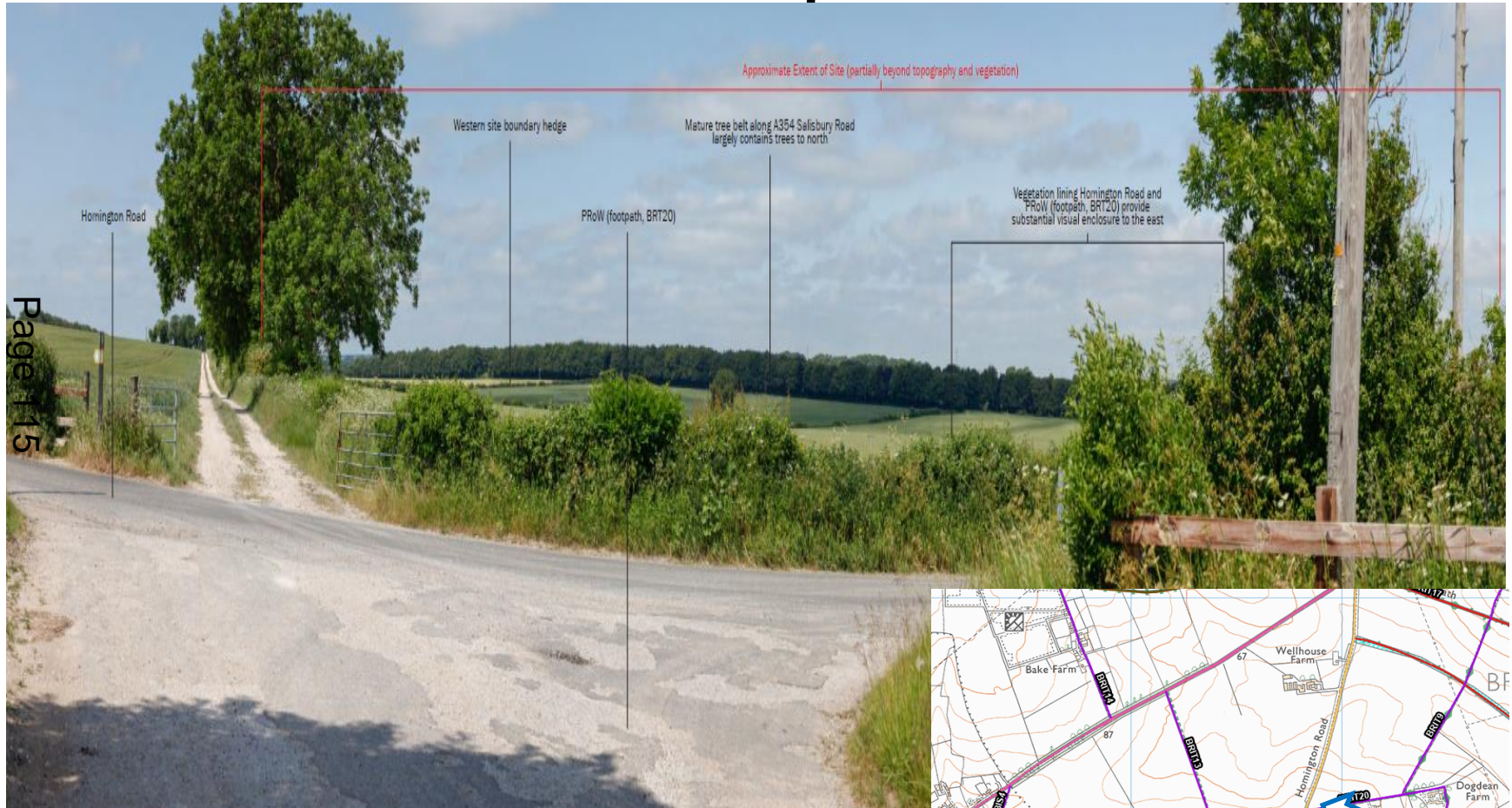


Views of site from the A354 taken from Visual Landscape Assessment

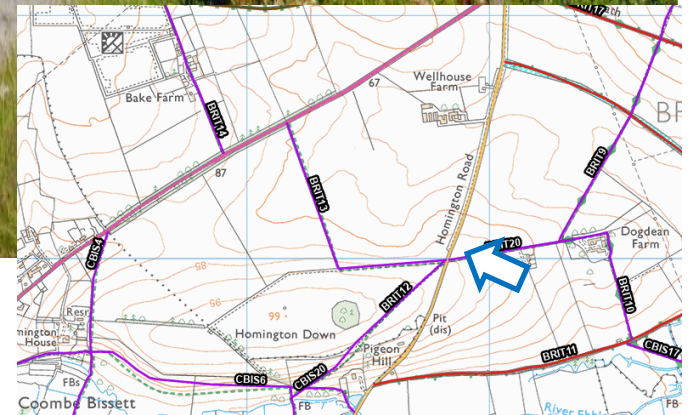
Page 114



View of site from Homington Road in Visual Landscape Assessment

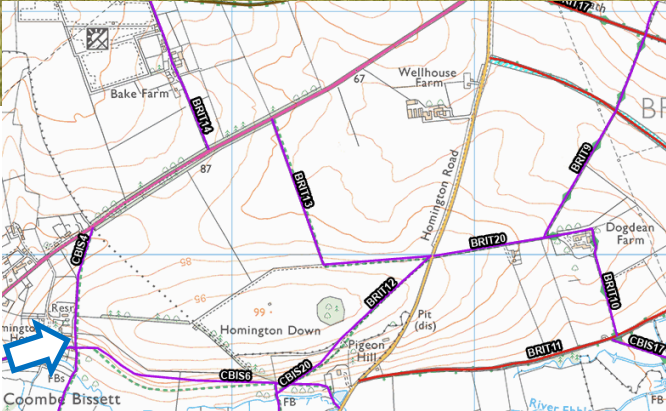


Page 115

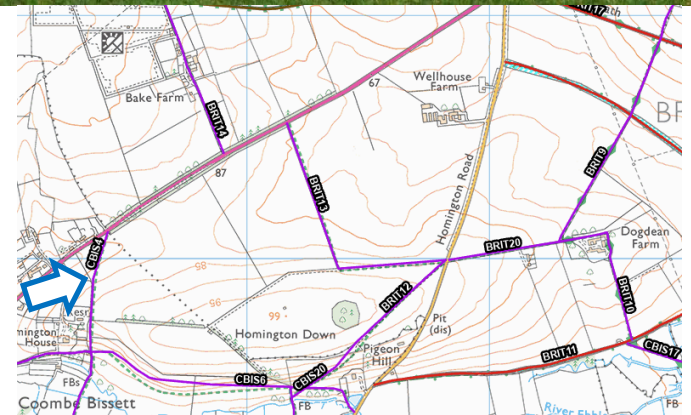


View of site from PROW CBIS4

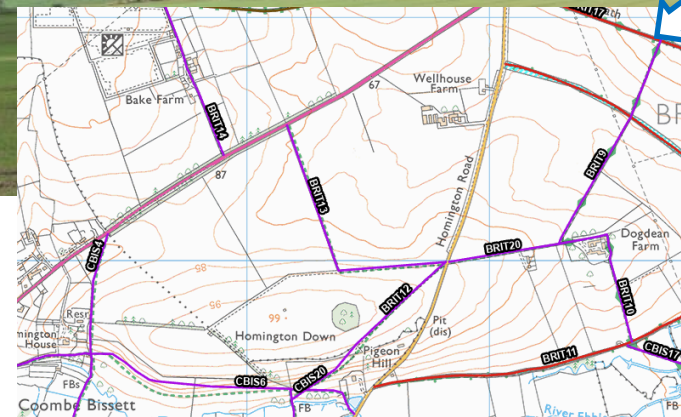
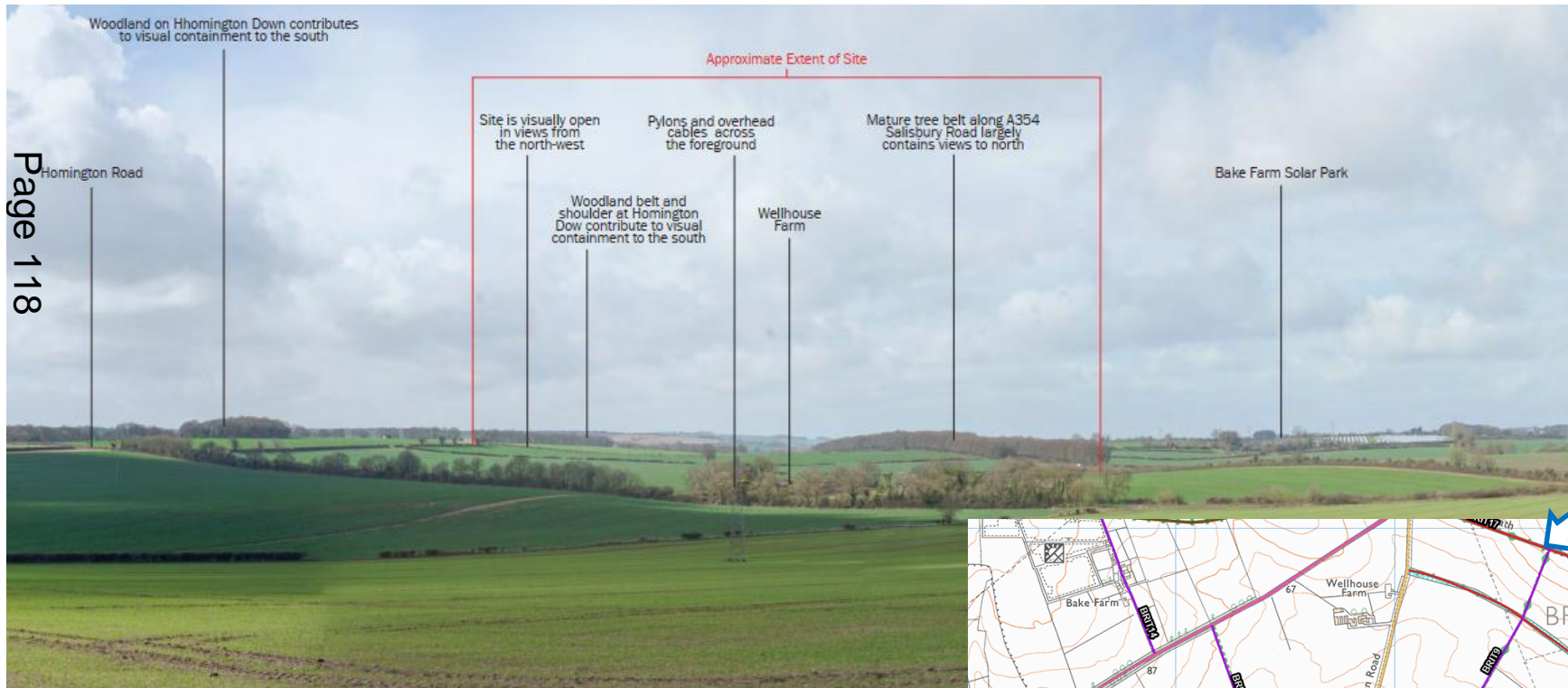
Page 116



View of site from CBIS4 South of the A354



View of site from junction of PROW BRIT17 and BRIT9



10) PL/2023/05363 - Dreamlea, Cricklade Road, Purton Stoke, Swindon, Wilts, SN5 4JG

Change of use of land from equestrian to two Gypsy and Traveller pitches, to include the change of use of an equestrian storage building to a shared day room.

Recommendation: Approve with conditions



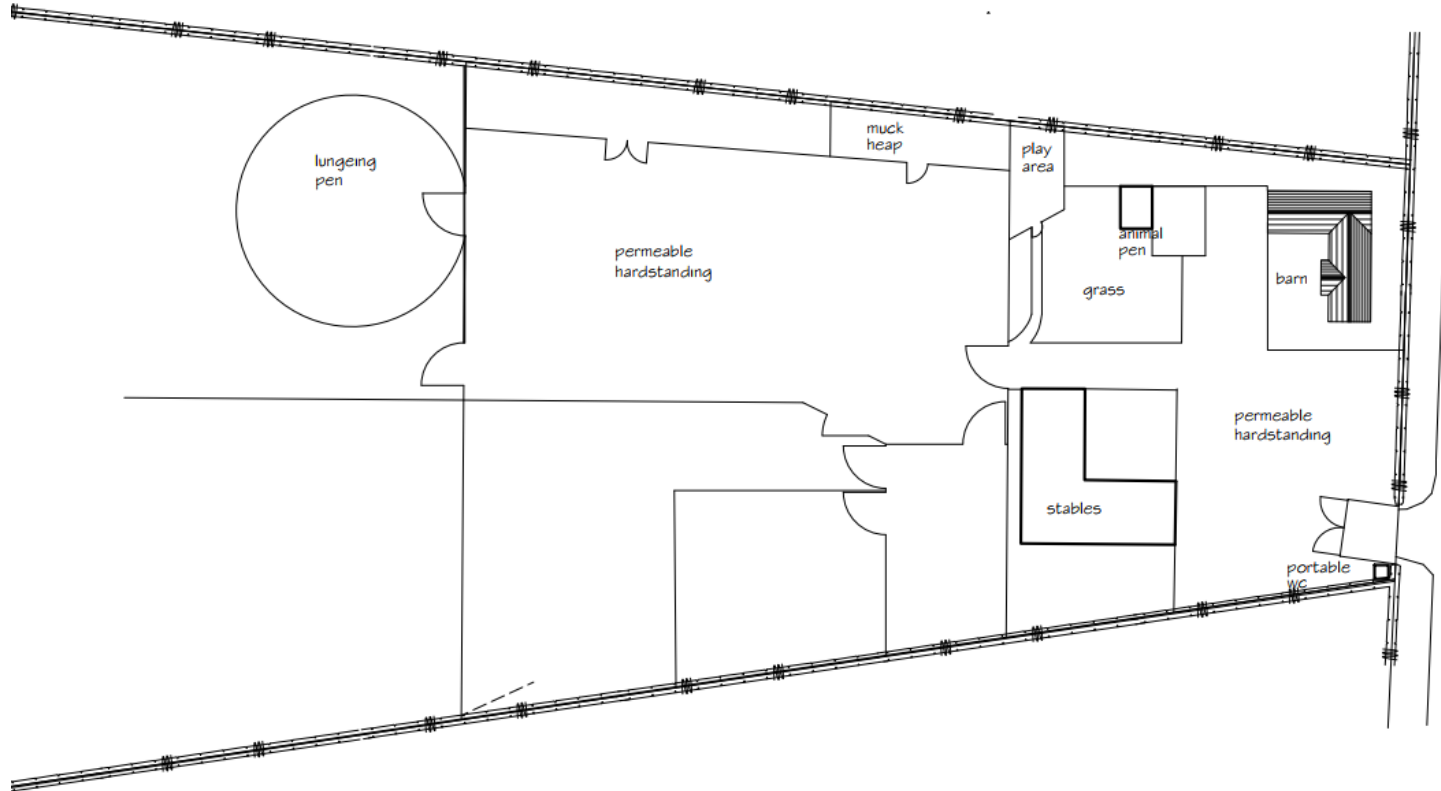
Site Location Plan



Aerial Photography

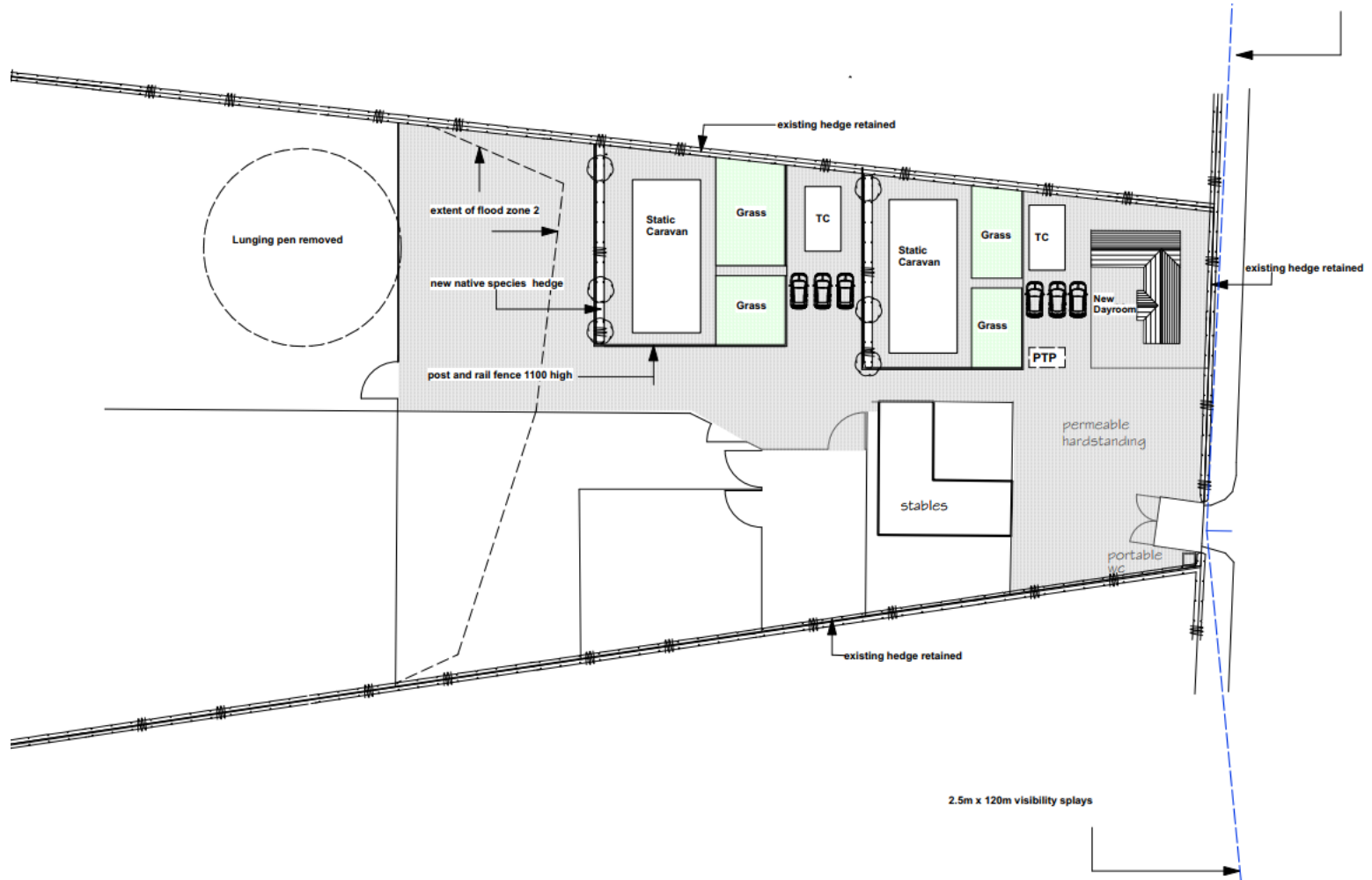
Existing Site Plan

Page 120



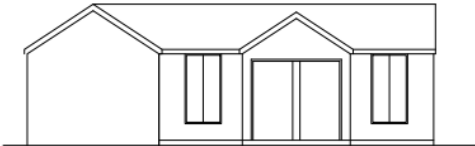
Proposed Site Plan

Page 121

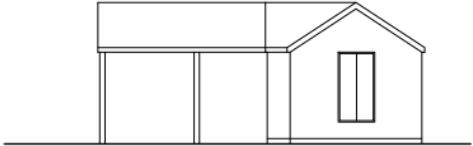


Existing Floor Plan and Elevations

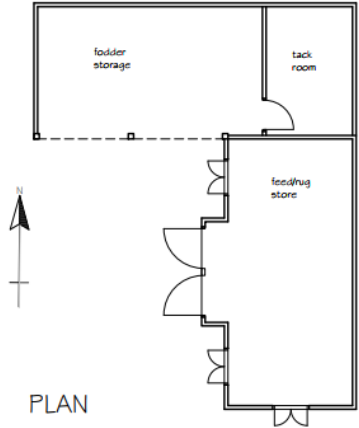
Page 122



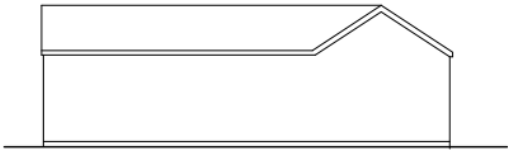
WEST ELEVATION



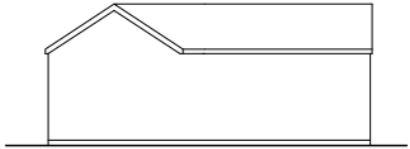
SOUTH ELEVATION



PLAN



EAST ELEVATION



NORTH ELEVATION



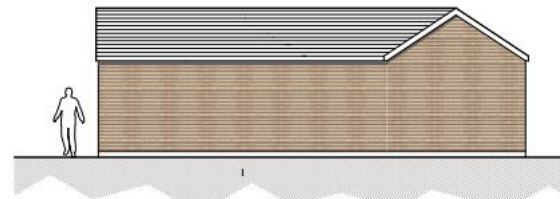
Proposed Floor Plans and Elevations



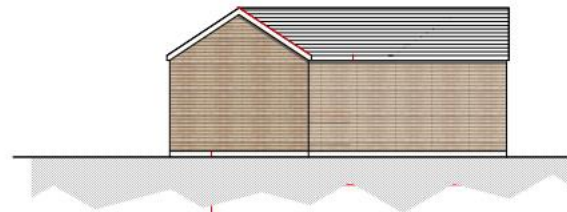
Proposed West Elevation



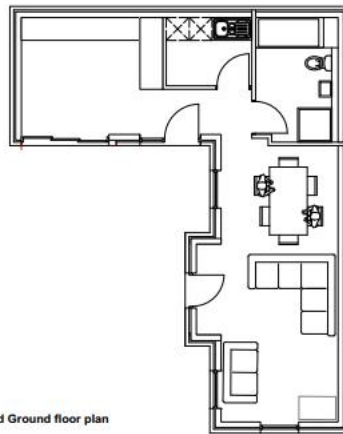
Proposed South Elevation



Proposed East Elevation



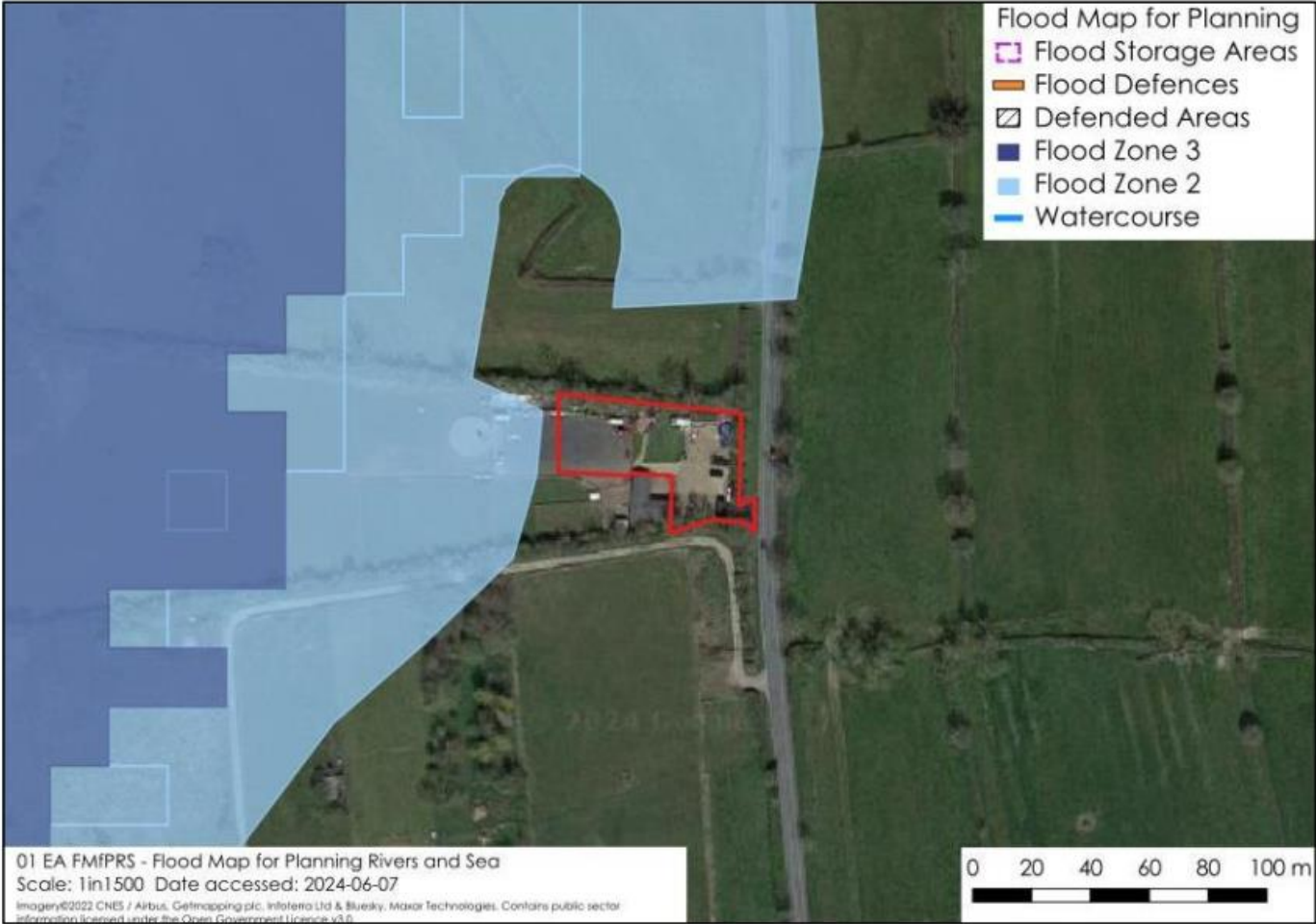
Proposed North Elevation



Proposed Ground floor plan

Flood Risk Plan

Figure 2.2 – Flood Map for Planning



Aerial View

Page 125



B4553

Cricklade Rd

View of the entrance from Cricklade Road

Page 126



View of the existing stables to be retained

Page 127



View of the site looking north

Page 128



View north from The Bell Car Park



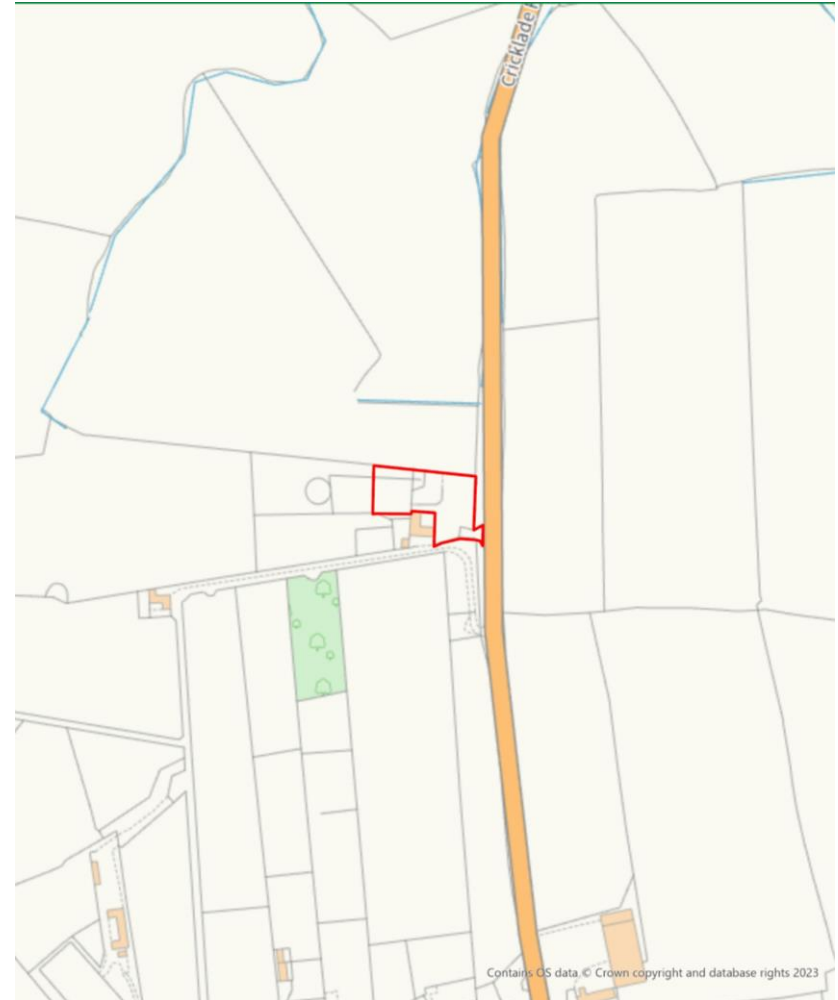
Page 129

Recommendation

Approve with conditions as Officer's Report with the addition of the following condition;

The development hereby permitted shall not be first occupied/brought into use until the site is connected to both mains water and electricity , or an alternative scheme for the supply of water and/or electricity to service the development, details of which are first submitted to, and approved in writing by the local planning authority.

Reason: To accord with the requirements of Policy CP47 of the Core Strategy, and so that services are provided to ensure a satisfactory and habitable site, conditions are necessary in relation to the provision of a water supply and electricity.



11) PL/2023/00900 - Charlie's Place, Land off Sodom Lane, Grittenham, Wilts, SN15 4JY

Change of use of land to provide a Gypsy site, consisting of four pitches and associated hardstanding, landscaping and a commercial barn.

Recommendation: Approve with conditions



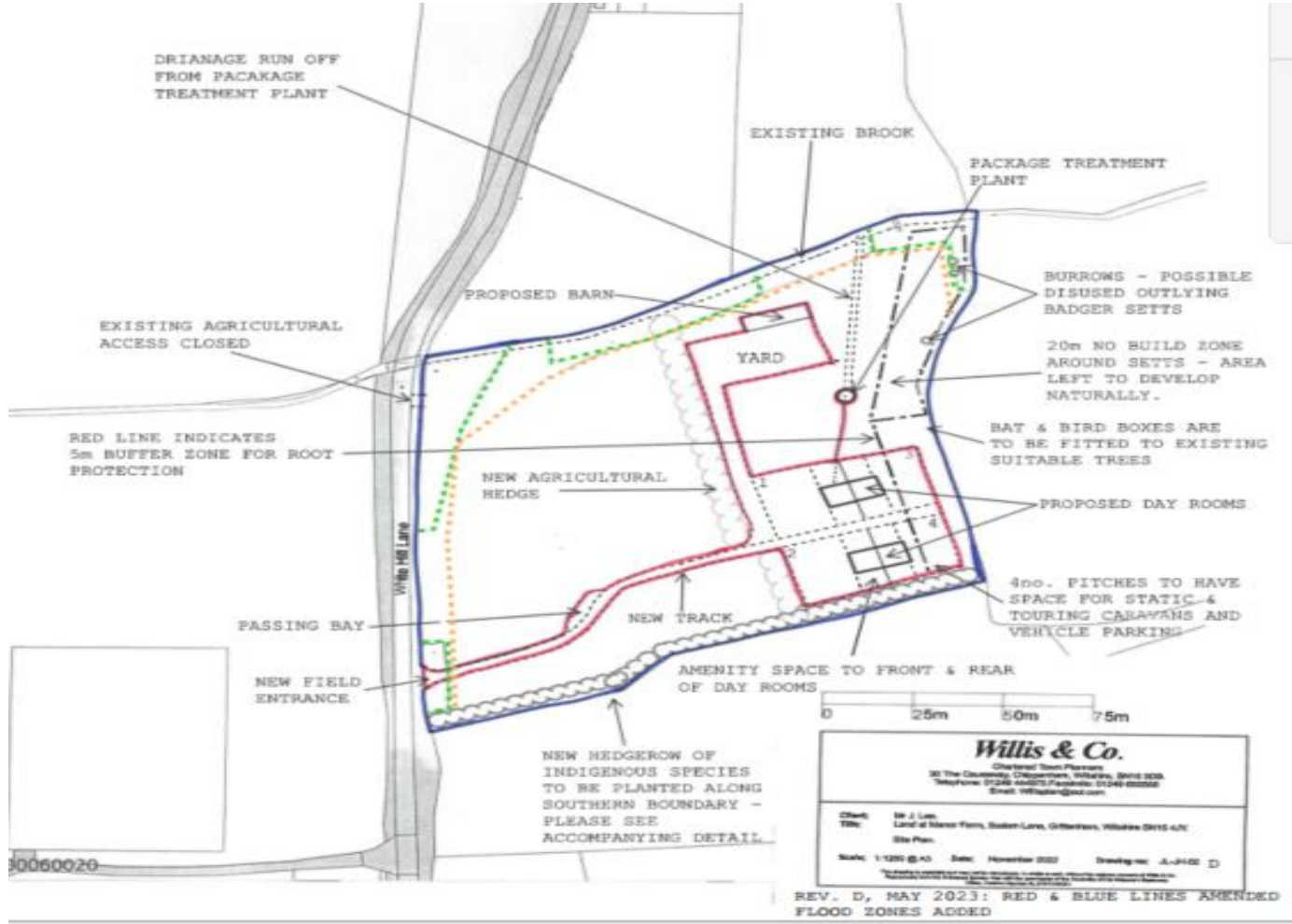
Site Location Plan




Aerial Photography

Proposed Site Plan

Page 132



Proposed Day Rooms - Floor Plan & Elevations



FINISHES
 WALLS: CEMENT BLOCK WALLS WITH SANDSTONE
 RECONSTRUCTIVE SANDWICH GLAZING.
 ROOF: CLAY DOUBLE ROMAN ROOF TILES.
 WINDOWS & DOORS: WHITE UPVC DOUBLE
 GLAZED WINDOWS AND DOORS.



 Chartered Town Planners 38 The Courtyard, Clarendon, Wiltshire, SN11 3JG. Telephone: 01299 440277 Fax: 01299 453339 Email: Wills@wills.co.uk	
CLIENT: Mr J. Lee TITLE: Land at Water Farm, Saxon Lane, Galloway, Wiltshire SN11 5AJ. Proposed day room - Reception & elevations.	DRAWN BY: J. Lee DATE: November 2011 DRAWING NO.: J-2401
This drawing is issued for the use of the client and is not to be used for any other purpose without the written consent of Wills & Co. Planners. It is not to be used for any other purpose without the written consent of Wills & Co. Planners.	

Proposed Barn - Elevations

Page 134



View across site from existing field gate on Sodom Lane (towards Gable End Farm)

Page 135



View towards northern and eastern site boundary from existing field gate on Sodom Lane

Page 136



View south along Sodom Lane



View North along Sodom Lane



View entering PRow through Gable End Farm

Page 139



Views from Sodom Lane adjacent to the site extending west (Brook Stud entrance)

Page 140



View East towards Great Wood from PRow BRIN22

Page 141



View north from PRow BRIN22

Page 142



Ecology Constraints (Priority Habitat & Ancient Woodland) and PRow



Recommendation

Approve with conditions as Officer's Report with the addition of the following condition;

The development hereby permitted shall not be first occupied/brought into use until the site is connected to both mains water and electricity , or an alternative scheme for the supply of water and/or electricity to service the development, details of which are first submitted to, and approved in writing by the local planning authority.

Reason: To accord with the requirements of Policy CP47 of the Core Strategy, and so that services are provided to ensure a satisfactory and habitable site, conditions are necessary in relation to the provision of a water supply and electricity.



Strategic Planning Committee

14th August 2024

This page is intentionally left blank